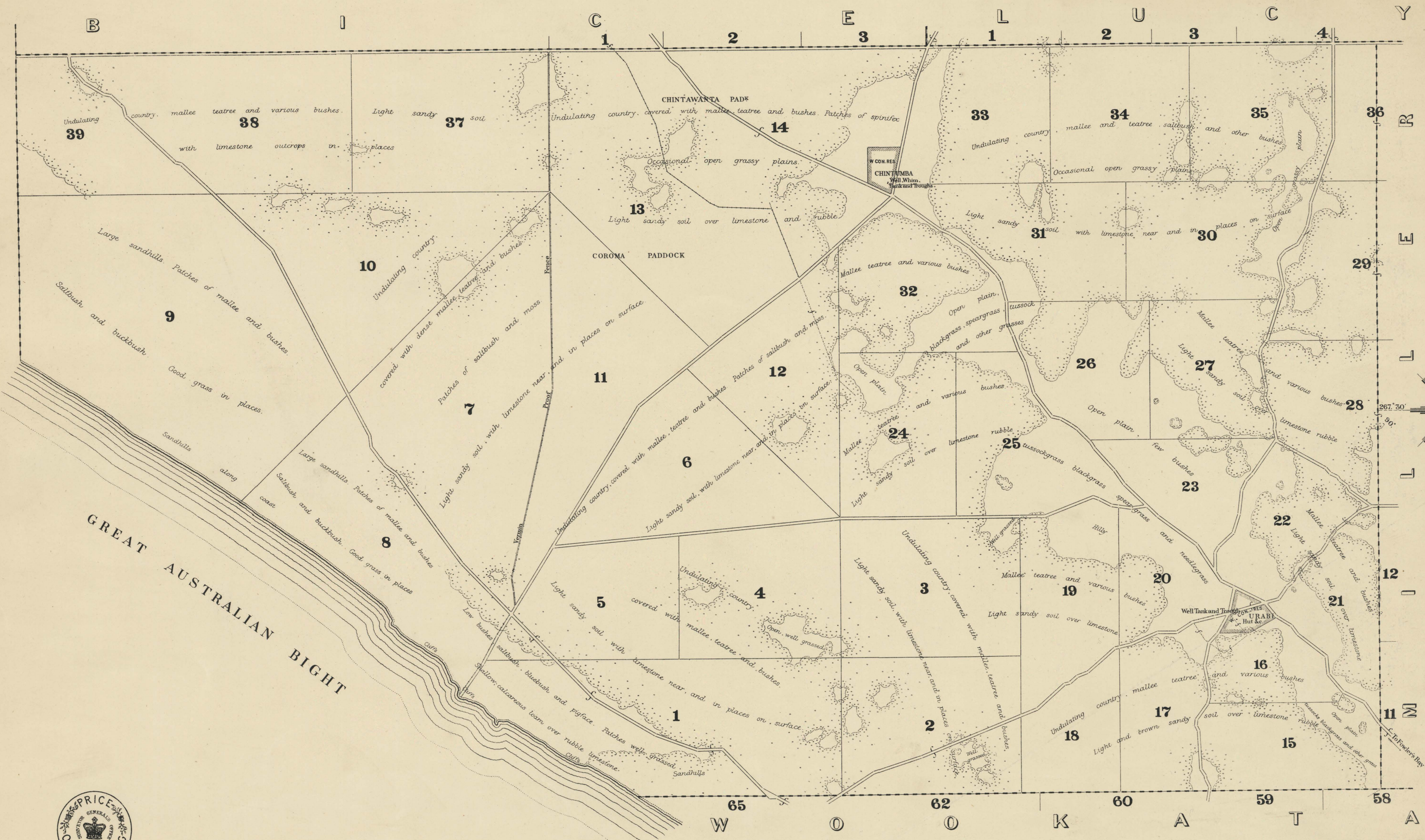
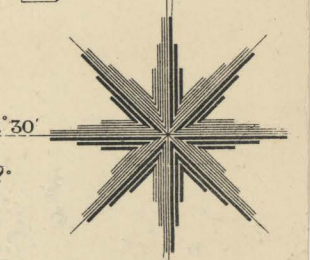


Q No 1896 plan see reverse side of Rounsevell, 1893.

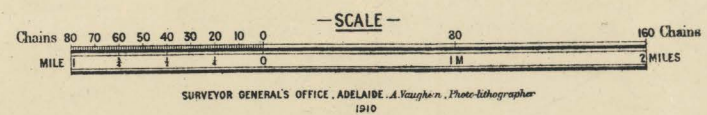
RUSSELL



T. N. 357.50
M. N. 7560



RUSSELL 110
H
830 bje
1.53.360
Russell
1910



Note. Fences shown thus ———