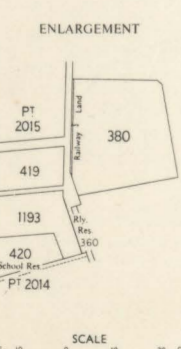
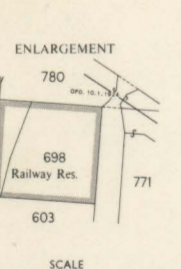
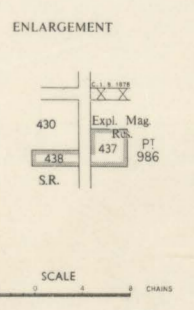
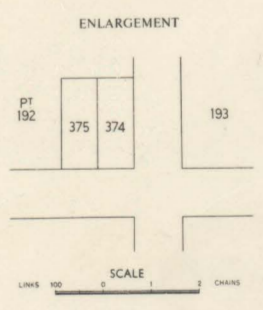
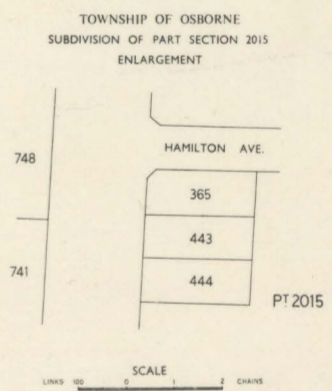
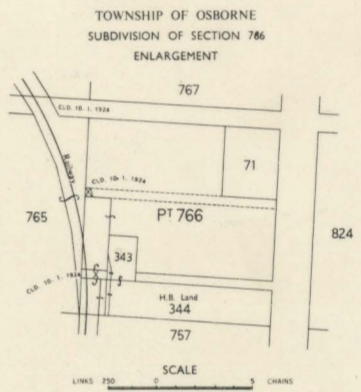
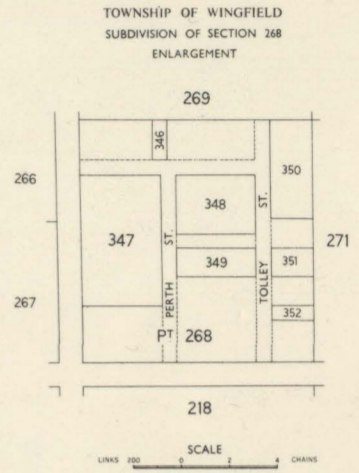
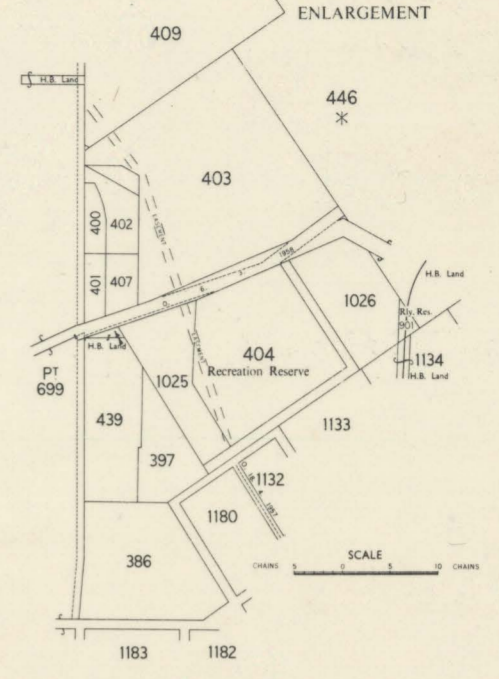
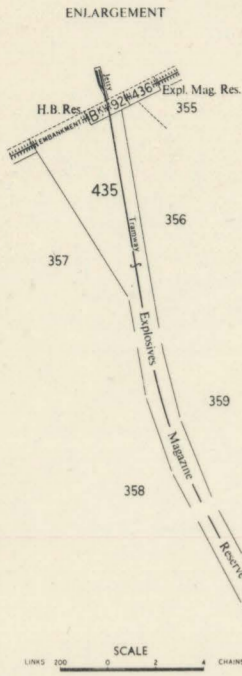
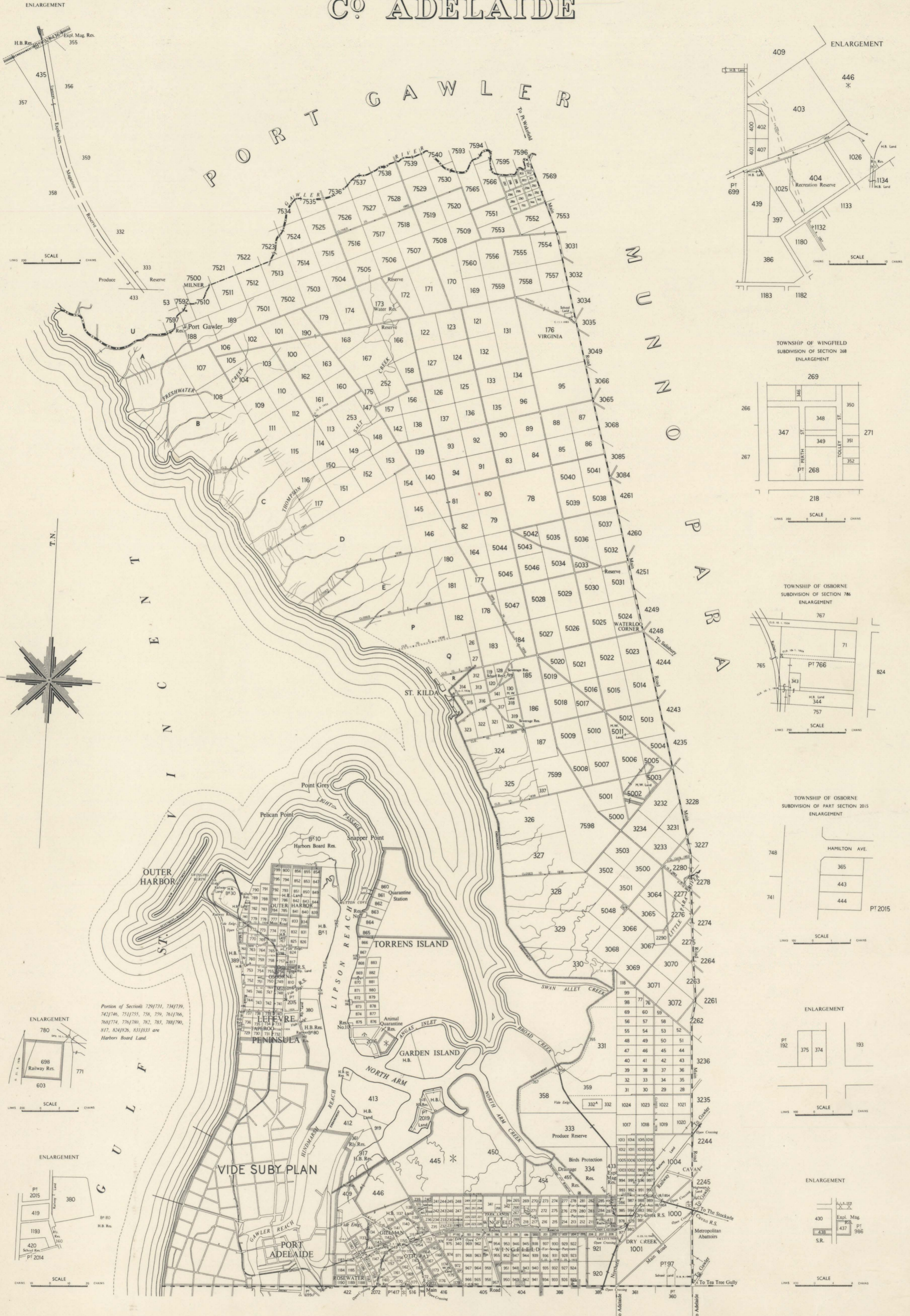
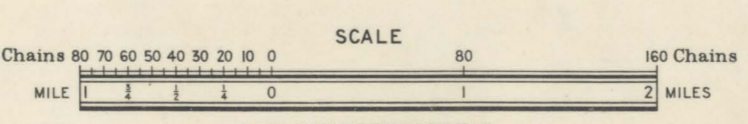


PORT ADELAIDE CO ADELAIDE



Portion of Sections 729/731, 734/739, 742/746, 751/755, 758, 759, 761/766, 768/774, 776/780, 782, 783, 788/790, 817, 824/826, 831/833 are Harbors Board Land.



COMPILED IN THE OFFICE OF THE SURVEYOR GENERAL
DEPARTMENT OF LANDS

H.J. WALL, GOVERNMENT PHOTOGRAPHER, ADELAIDE
1962

H
830 bje
1:63,360
Pt. Adelaide
1962

PT ADELAIDE