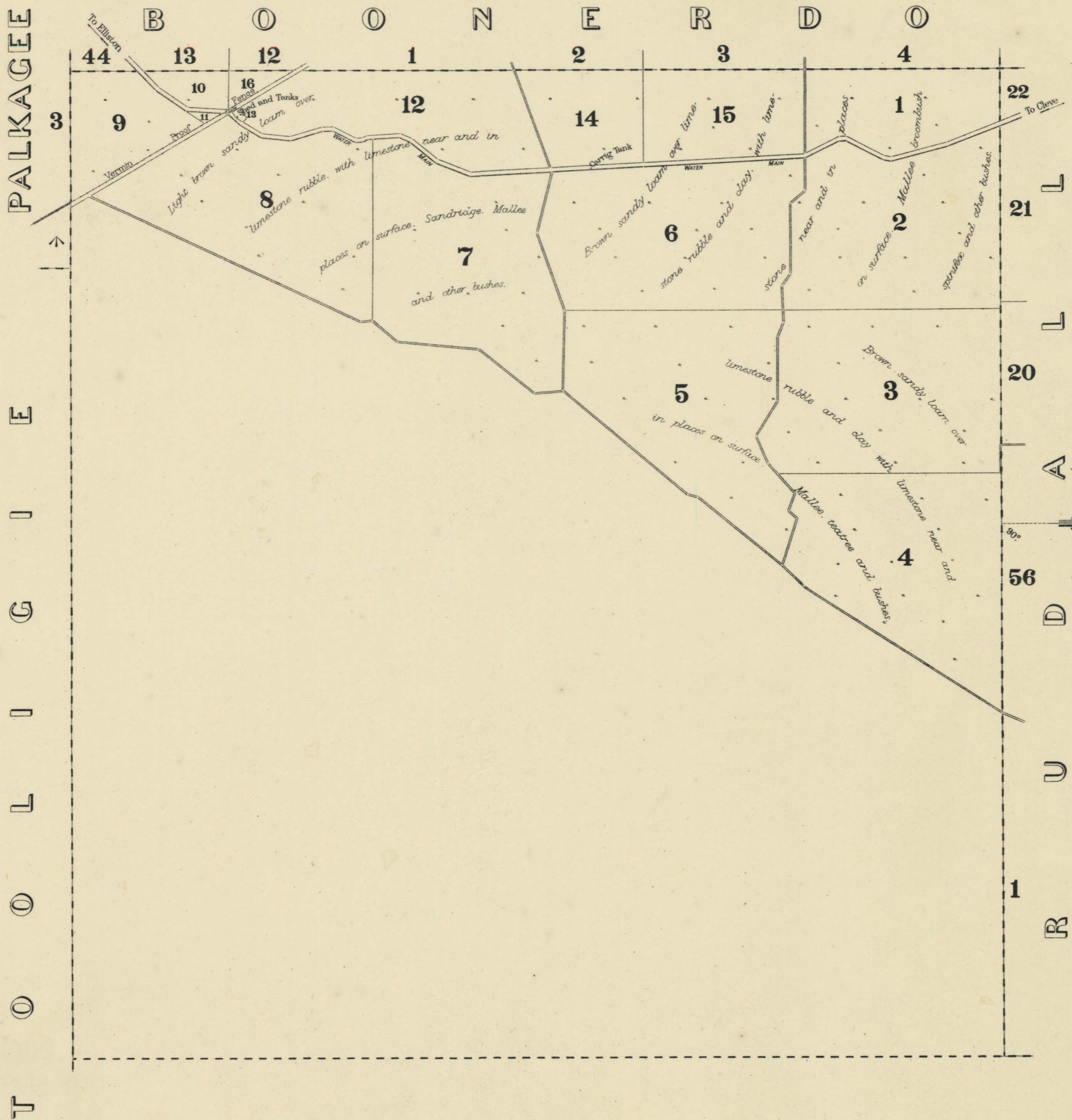
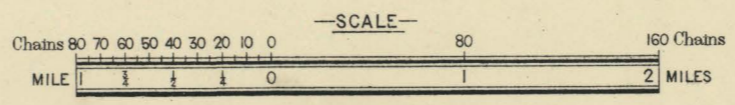
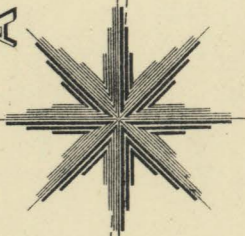


MURLONG



T.N. 3558' 0"
 Mer. 4' 0" (alt.)
 M.N. 3660' 0"



COMPILED UNDER THE DIRECTION OF THEO. E. DAY, SURVEYOR GENERAL.

H. E. POWELL, GOVERNMENT PHOTOLITHOGRAPHER, ADELAIDE.
 1929.

H
 830 bje
 1:63,360
 Murlong
 1929

Murlong