


Lintore

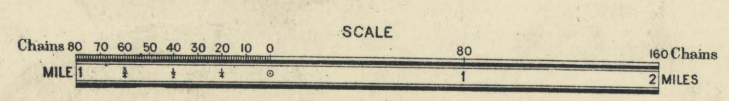
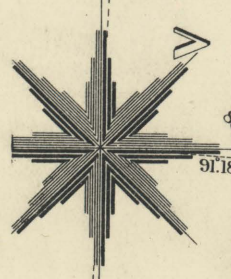
1894 plan sent to Anthe

KEITH

JUN 14 1912



T.N. 357°
M.N. 360°
Var. 3'



A. VAUGHAN, GOVERNMENT PHOTOLITHOGRAPHER, ADELAIDE.
1912

H
830 bje
1:63,360
Keith
1912

KE 112