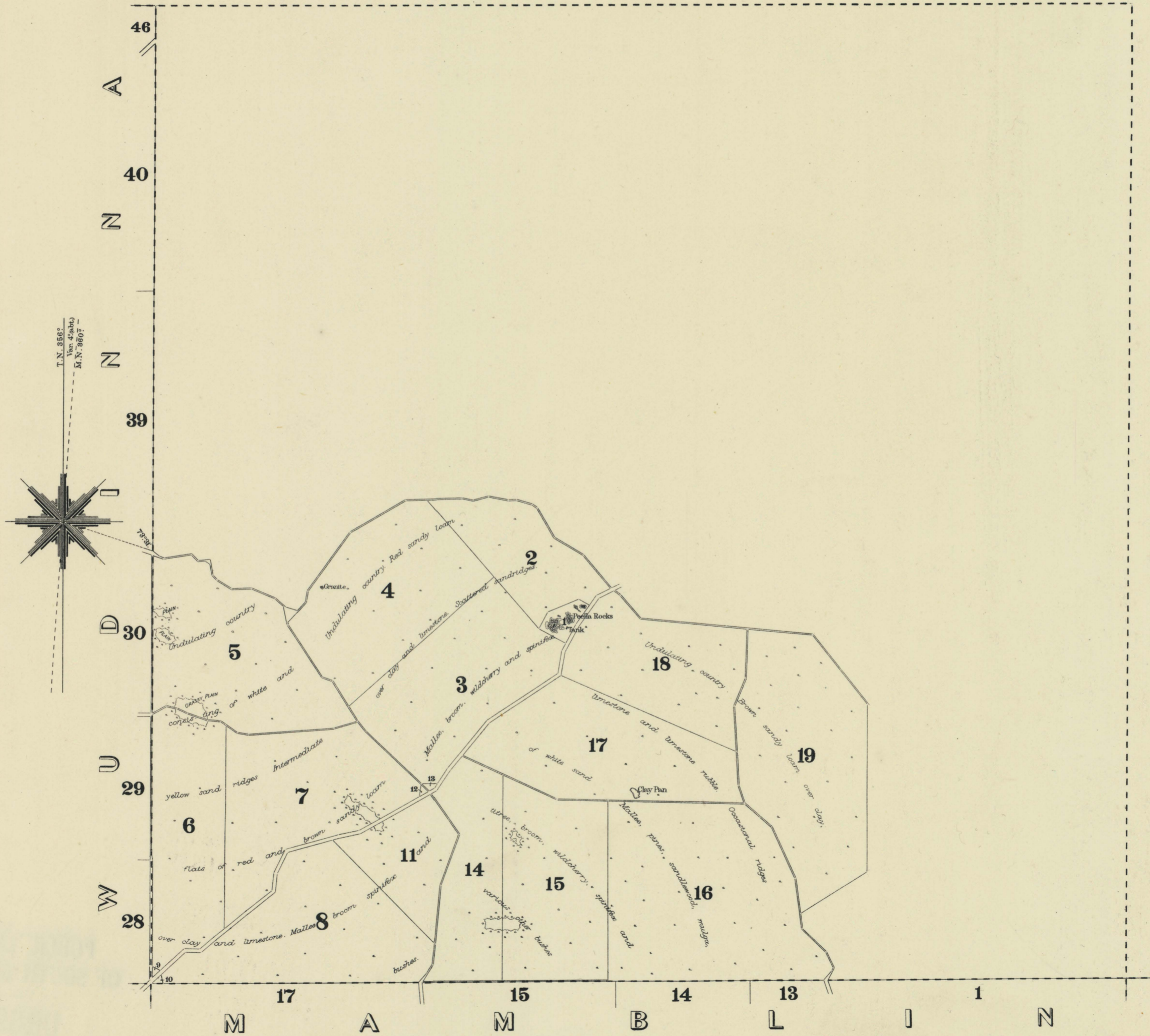
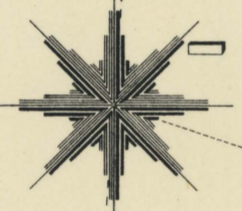


HILL

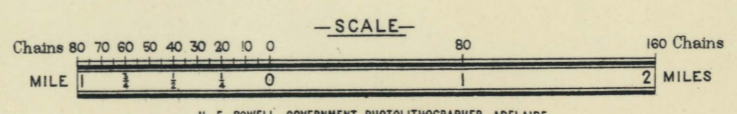
by HUNTIE.



T. N. 3588°
 Mer. 49° 44' 40"
 M. N. 3601°



COMPILED IN THE OFFICE OF THE SURVEYOR-GENERAL.
 DEPARTMENT OF LANDS AND SURVEY



H. E. POWELL, GOVERNMENT PHOTOLITHOGRAPHER, ADELAIDE.
 1930.

H
 830 bje
 1:63,360
 Hill
 1930