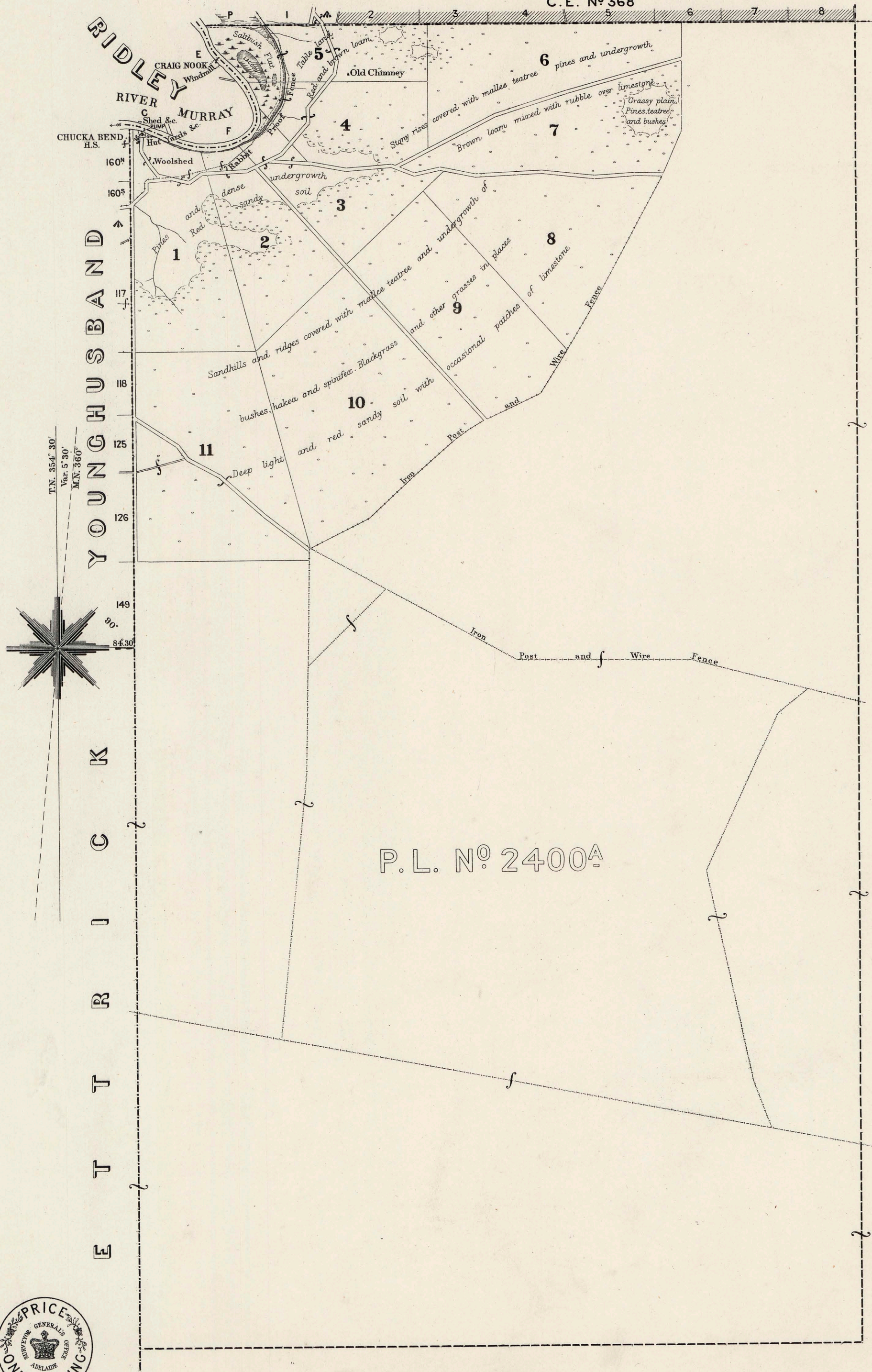


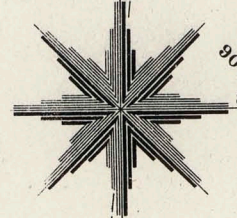
# BOWHILL

F O R S T E R

C. E. N<sup>o</sup> 368



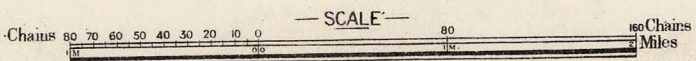
RIDLEY  
MURRAY  
CHUCKA BEND  
H.S.  
YOUNGHUSBAND  
CRAIG NOOK  
Woolshed  
Hut  
Old Chimney  
Sabbath House  
Rubble and brown loam  
pines and undergrowth  
Brown loam mixed with rubble over limestone  
Grassy plain  
Pines, teatree and bushes  
and other grasses in places  
Iron Post and Wire Fence  
Deep light and red sandy soil with occasional patches of limestone



T.N. 354° 30'  
Var. 5° 30'  
M.N. 360°

E  
T  
T  
R  
I  
C  
K

P. L. N<sup>o</sup> 2400A



SURVEYOR GENERAL'S OFFICE, ADELAIDE. A. Vaughan, Photolithographer  
AUGUST 1893

# BOWHILL