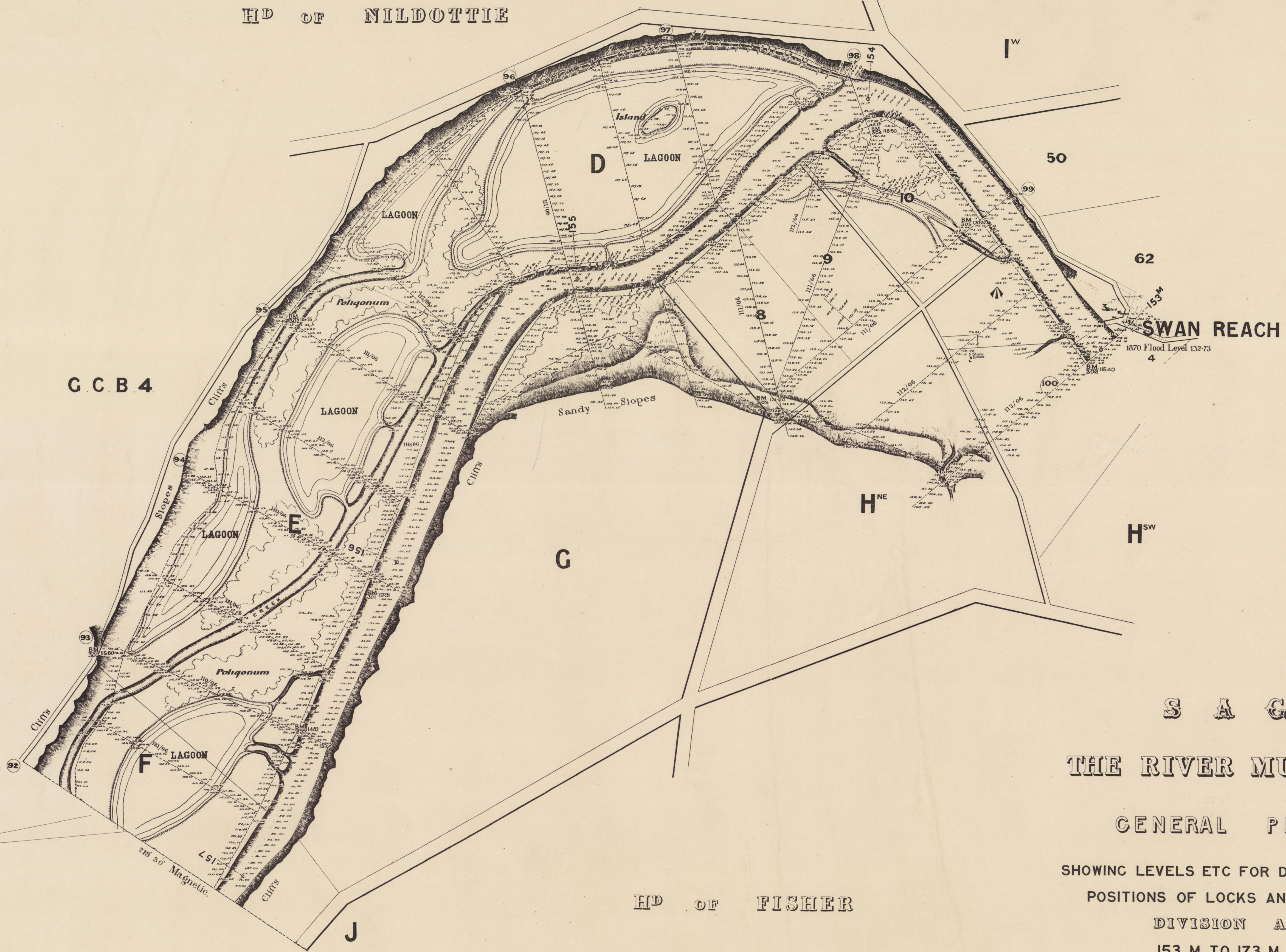


HD OF NILDOTTIE

PLAN N^o 1.
Sheet N^o 1.
OF 4.



G C B 4

SWAN REACH

1870 Flood Level 132.75

S A G

THE RIVER MURRAY

GENERAL PLAN

SHOWING LEVELS ETC FOR DETERMINING


POSITIONS OF LOCKS AND WEIRS

DIVISION A


153 M TO 173 M

FROM MURRAY MOUTH


SCALE



E. O. 3044 of 05
 Level Books 3106, 231028, 491054, 891074, 1081013, 1281013 of 00.
 Sketch Book 214
 Numbers of Cross Sections shown thus 98



360° 00' Magnetic.
 253° 46' True



HD OF FISHER