

CONTROL:
Triangulation by the Royal Australian Survey Corps based on Sydney Observations
Lat 32° 51' 41.10" S
Long 151° 12' 17.85" E

AIR PHOTOGRAPHY:
87 (P) Squadron, Royal Australian Air Force
Mission Numbers 153/4 773 Cullana area 1946
153/4 764 Davenport area 1945
153/4 772 Rosina area 1948
153/4 763 Corinna area 1948


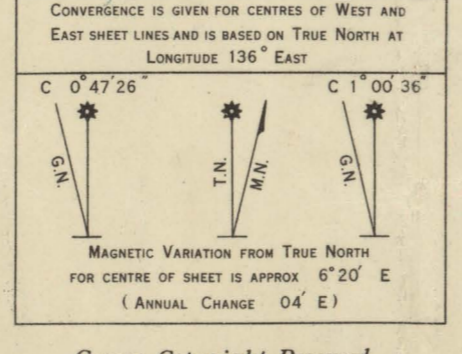
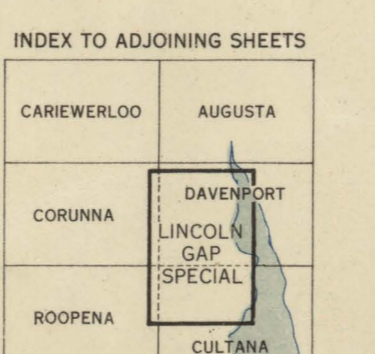
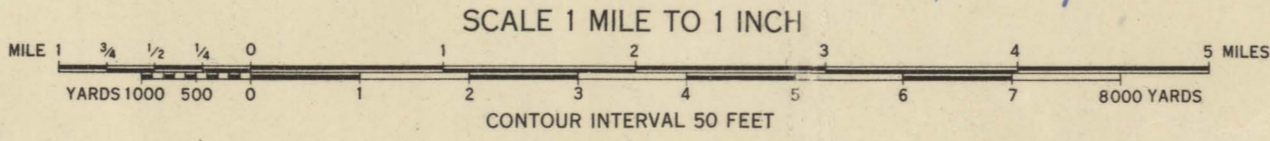
COMPILED:
Compiled by the Royal Australian Survey Corps, from ground surveys, and air photographs 1953.

PROJECTION:
Transverse Mercator

ELEVATION:
Elevations in feet. Datum: Mean Sea Level
Port Adelaide.

SECOND EDITION
PRODUCED BY ROYAL AUSTRALIAN SURVEY CORPS 1955

First Class
Second
Third
Fourth
Track vehicular
Track foot or pack
Bridge
Canal
Railway
Embankment, cutting
Telegraph or telephone line, along road
Electric transmission line, across country
Electric transmission line, along road
Fence
Lighthouse, Wireless mast
Wind pump, Mine
House, Shed
School, Hotel, Post Office



Control points: Major Δ 200
Minor \circ 200
Permanent bench mark \square 100
Spot height \cdot 100
Church, Cemetery \oplus 100
Lakes ---
Quarry ---
Sand or Gravel pit ---
Cliff ---
Sand ---
Fathom line ---
River, Wharf, Breakwater ---
River or perennial stream ---
Non perennial stream ---
Swamp or Marsh ---
subject to inundation permanently inundated
Mangroves ---
Full cover, Camouflage cover ---
Scattered cover, Scrub ---
Contours ---

TO GIVE A GRID REFERENCE ON THIS SHEET
Pay attention to the smaller coordinate figures at the corners and at margins. They are for finding, but not for plotting.

PAY ATTENTION TO LARGER MARGINAL FIGURES AND TO THOSE PRINTED ON THE FACE OF THE MAP.

POINT	REBECCA	
East	75	North 317
East	754	North 317
REFERENCE	754317	
Dist.
Scale
Reference to nearest
Nearest similar reference sheet

LINCOLN GAP SPECIAL
PART SHEET Nos 763, 764, 773, 774, ZONE 5

8999