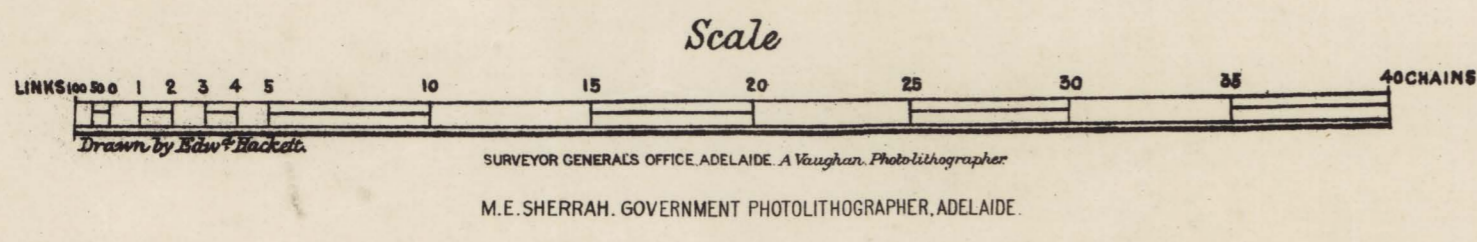

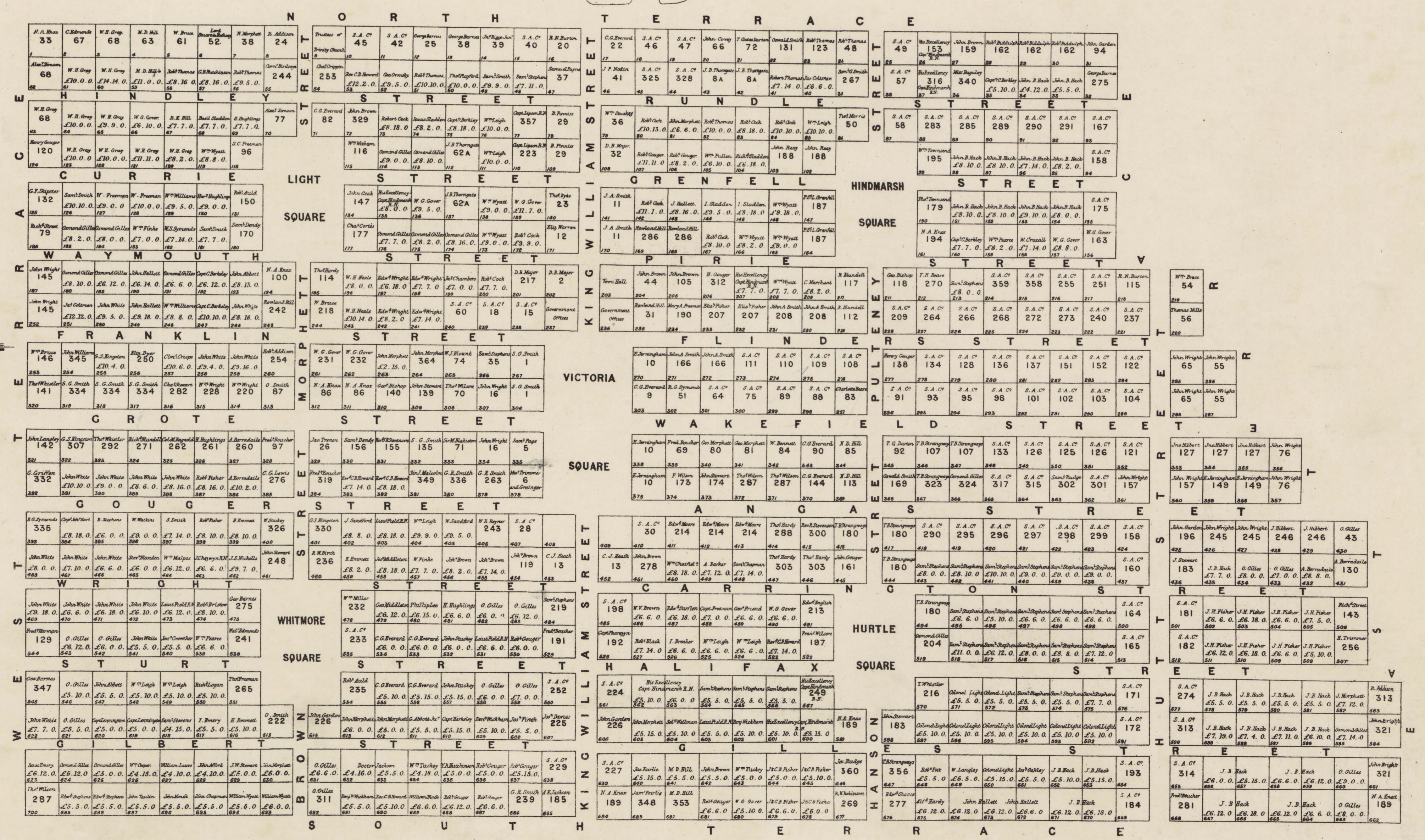
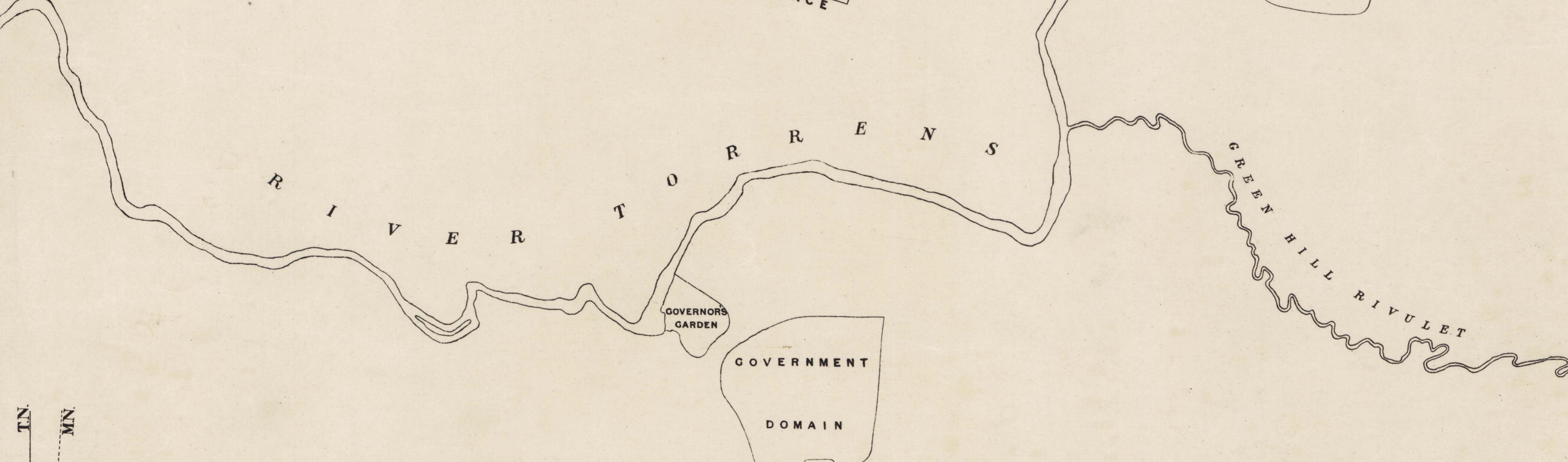
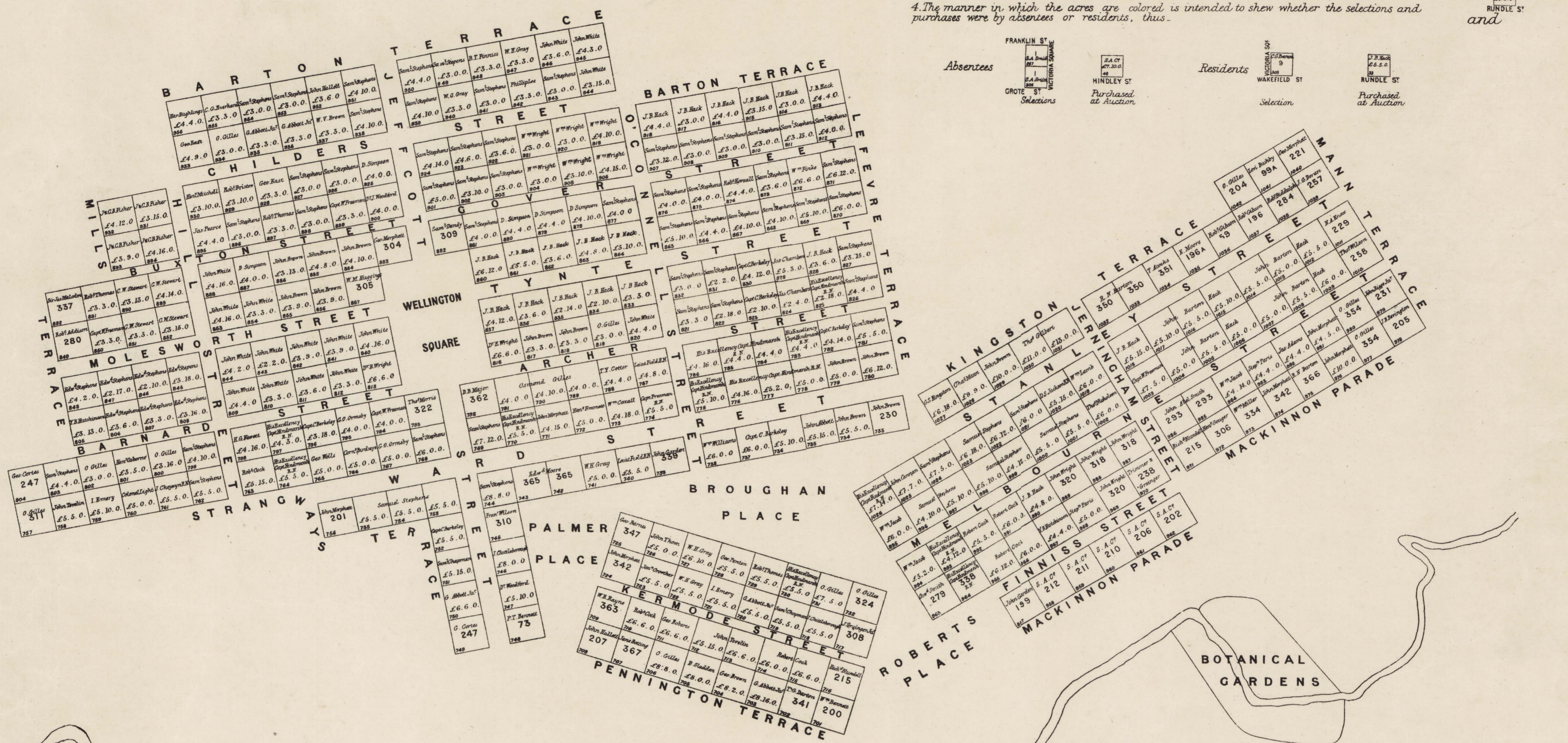
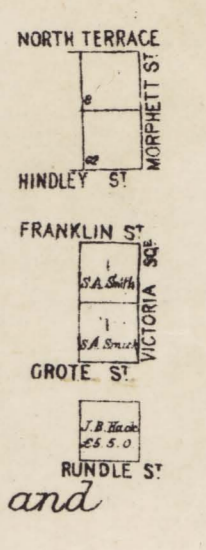


N.B. Twenty nine preliminary Land order holders, waived the right of choice for the City acres and chose the acres at Fort Adelaide instead. The orders of choice thus waived were Nos 4, 7, 14, 17, 19, 21, 25, 27, 34, 43, 76, for 4 acres 106, 107, for 2 acres 145, 173, 186, 333, 342, 343, 344, 346, 362, 365, and 367.

PLAN OF THE CITY OF ADELAIDE Shewing



- The Number of each acre and the names of the Streets.
- The order in which the holder of each of the 437 preliminary Land orders was entitled to exercise his right of choice as determined at the meeting held for that purpose on Friday 17th March 1837, as well as the name of the person so entitled. The selections took place on Thursday 25th March 1837. N.B. Such preliminary land orders entitled the holders to priority of choice among themselves of 437 acres out of 1000 to be laid out as the capital of the Colony.
- The name of the purchaser and price at which each of the unselected acres were sold at the Auction held for that purpose on Monday and Tuesday 27th & 28th March 1837.
- The manner in which the acres are colored is intended to show whether the selections and purchases were by absentees or residents, thus.



29 x 14