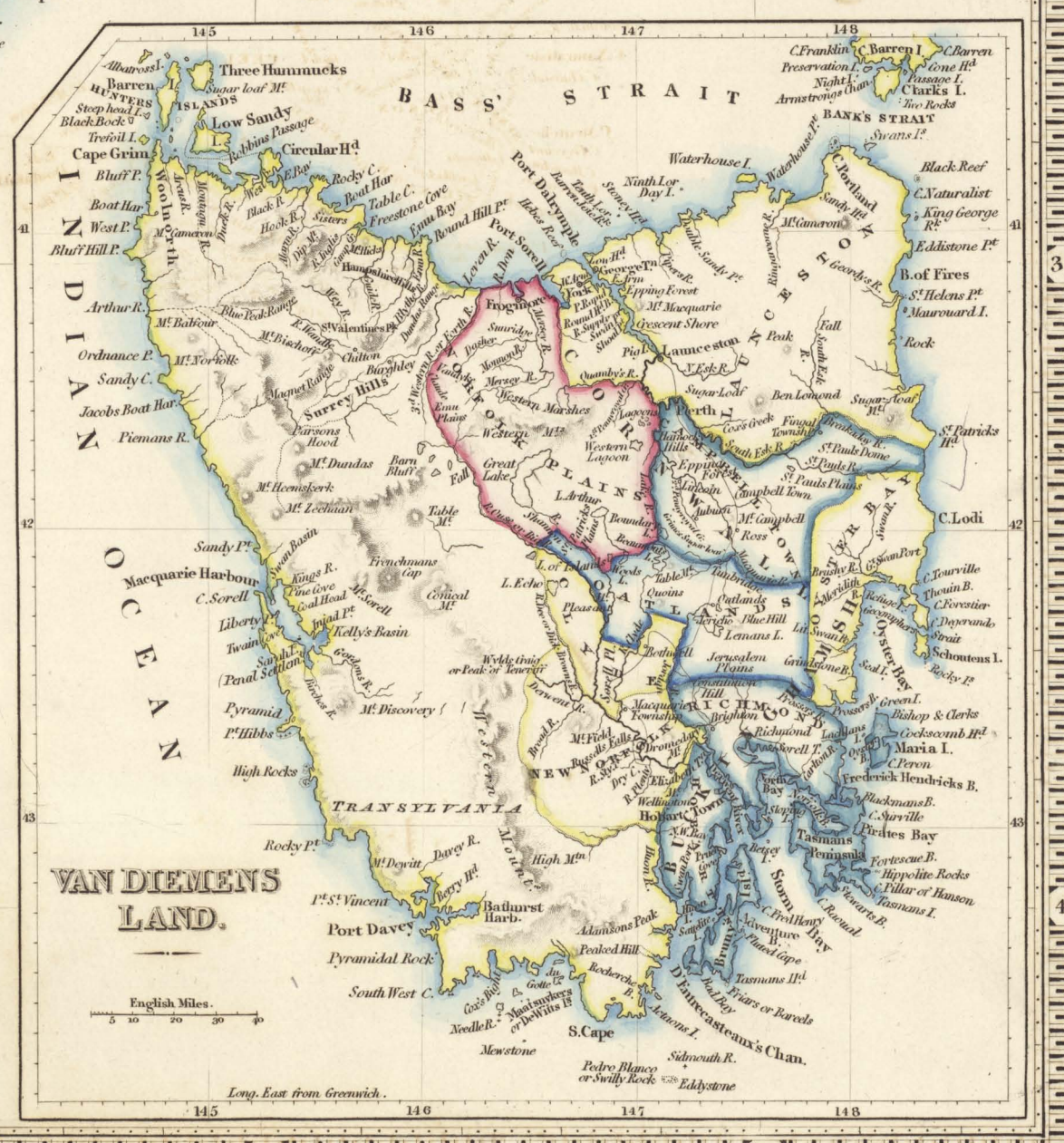
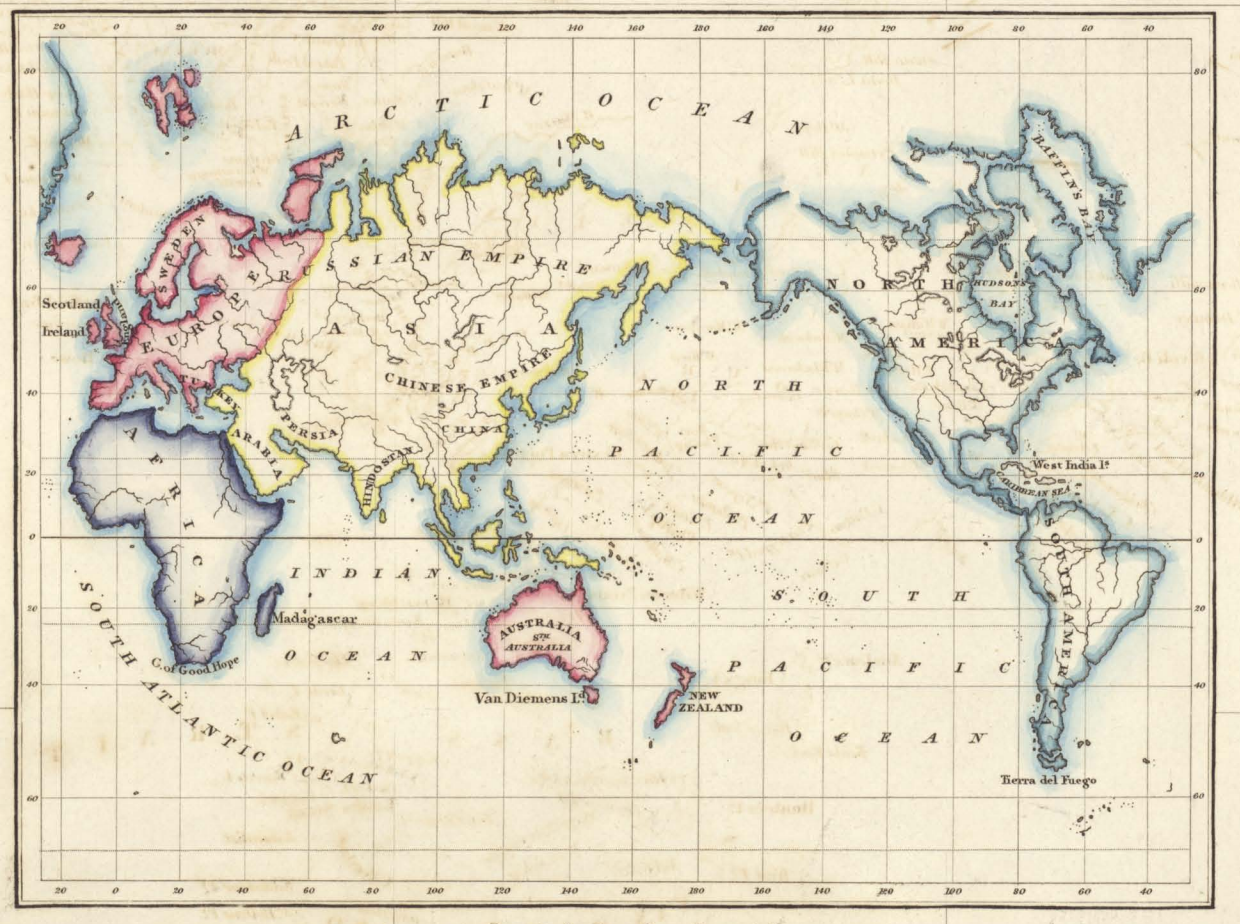
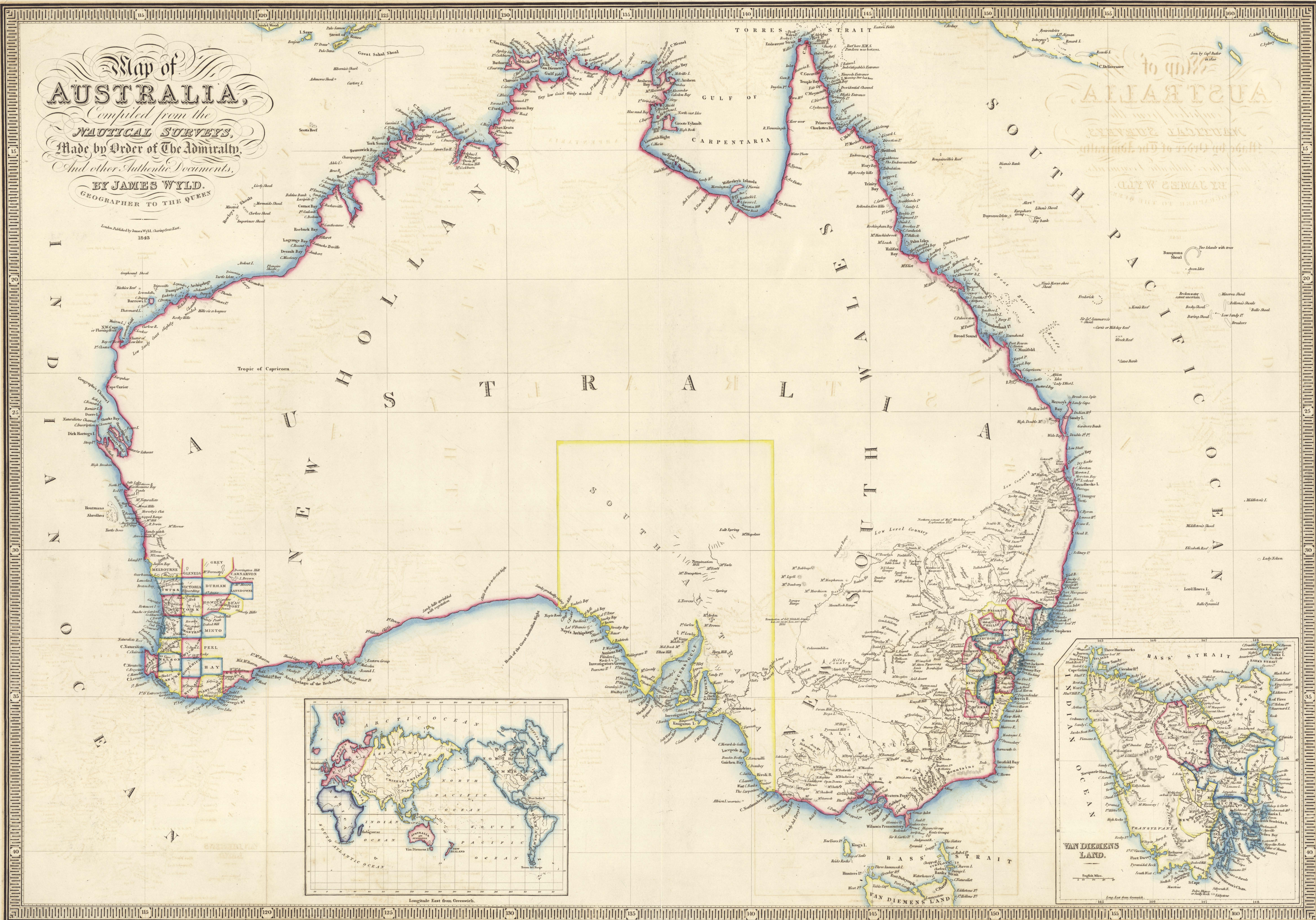


Map of AUSTRALIA, Compiled from the NAUTICAL SURVEYS, Made by Order of The Admiralty, And other Authentic Documents, BY JAMES WYLD, GEOGRAPHER TO THE QUEEN.

London, Published by James Wyld, Charting Office East, 1843.



Longitude East from Greenwich.