SOUTH AUSTRALIA

MAP SHOWING

PROCLAIMED PORTS, LIGHTHOUSES & JETTIES

1901 - 1902

SCALE — 32 Miles to an Inch.

REFERENCE TO JETTIES AND WHARVES,

Showing Length and Depth of Water.

No.	Where Situated.	Length in Feet.	Depth of Water at Outer End at Low Water. Ft.	In.	No.	Where Situated.	Length in Feet.	Depth of Water at Outer End at Low Water. Ft.	In.
	GOVERNMENT JETTIES.					GOVERNMENT JETTIES—*continued.*			
1	Arno Bay	330	7	6	42	Rivoli Bay	2,563	16	6
2	Ardrossan	1,420	6	6	43	Robe	1,122	11	0
3	Althorpe Island	230	11	0	44	Rosetta Head (useless)	—	—	
4	Balgowan (useless)	120	4	6	45	Second Valley	105	6	0
5	Clinton (useless)	900	—		46	Semaphore	2,200	9	0
6	Edithburgh	568	16	6	47	Stansbury	1,000	5	6
7	Fowler's Bay	999	10	0	48	Streaky Bay	1,095	13	11
8	Franklin Harbor	540	9	0	49	Tumby Bay	605	10	0
9	Glenelg	1,246	9	2	50	Venus Harbor	535	10	0
10	Hindmarsh Island Ferry	779	2	2	51	Victor Harbor (old)	3,960	8	6
11	Kingscote	287	10	0	52	Victor Harbor (new)	298	25	6
12	Kingston	4,005	12	6	53	Wool Bay	510	7	0
13	Largs Bay	2,105	17	6	54	Wallaroo (useless)	—	—	
14	Lipson's Cove	330	8	0	55	Wallaroo (new)	1,605	23	0
15	Louth Bay	600	11	6	56	Waterloo Bay (old)	225	4	6
16	Meningie	156	2	0	57	Yankalilla (Normanville)	420	3	6
17	Milang	711	5	0					
18	Minlacowie	1,150	13	0					
19	Moonta Bay	1,706	10	0					
20	Mount Dutton Bay	270	4	2		GOVERNMENT WHARVES.			
21	Myponga	360	7	0					
22	Neptune Island	196	6	0	1	Brinkley	50	2	6
23	Noarlunga	396	9	0	2	Goolwa	700	6	3
24	Penguin Island	120	6	0	3	Murray Bridge	302	7	6
25	Point McLeay	200	3	0	4	Morgan (N.W. Bend)	400	3	6
26	Point Turton	340	7	6		Port Adelaide—			
27	Port Augusta West	532	12	6	5	Queen's	265	18	0
28	Port Broughton	1,260	10	0	6	Coalshed	1,654	24	0
29	Port Elliot (useless)	50	—		7	Mundy Street	150	15	6
30	Port Elliston	1,389	14	0	8	North Parade	1,141	18	0
31	Port Germein	5,459	22	0	9	Glanville	230	12	0
32	Port Julia	100	—		10	Hawker's Creek	500	7	6
33	Port Lincoln	700	11	9	11	Port Augusta	1,201	22	0
34	Port MacDonnell	1,060	5	6	12	Port Gawler	80	3	6
35	Port Moorowie	285	3	6		Port Pirie—			
36	Port Willunga (Aldinga)	611	9	6	13	Queen's	469	20	0
37	Port Victoria	1,095	10	0	14	Railway	646	18	0
38	Port Vincent	140	4	0	15	Broken Hill	1,191	20	0
39	Port Darwin (building)	865	25	0	16	Port Wakefield	1,260	—	
40	Rapid Bay	160	2	6	17	Well's Creek (Pt. Price)	150	5	0
41	Rickaby	660	14	6	18	Renmark	160	3	0

REFERENCE TO LIGHTS.

No. of Lighthouse.	Name of Lighthouse.	Order of Apparatus.	Revolving or Fixed.	Period of Revolving Light.	Color of Light.	Distance Visible. Miles.	Tower.
1	Lowly Point	3rd	Rev.	10″	White	10	Stone
2	Germein Bay Jetty	6th	Fixed	—	Red	5	Wood
3	Wallaroo Jetty	6th	Fixed	—	White	5	Wood
4	Tipara	1st	Rev.	30″	White	20	Iron (Screw pile)
5	Moonta Jetty	6th	Fixed	—	White	5	Wood
6	Port Victoria Jetty	6th	Fixed	—	White	5	Wood
7	Corny Point	3rd	Fixed	—	White	14	Stone
8	Althorpe Island	1st	Rev.	15″	White, with Red Sector over Emes Reef and S.W. Rock	25 / 17	Stone
9	Cape Borda	1st	Rev.	1′	Red and White	30, 15	Stone
10	Troubridge	2nd	Inter.	24″ & 36″	Bright, 24″; Dark, 36″	16	Iron
11	Edithburgh Jetty	6th	Fixed	—	White	5	Wood
12	Port Wakefield Wharf	6th	Fixed	—	White	5	Wood
13	Port Adelaide	1st	Rev.	30″	White	18	Iron
14	Semaphore Jetty	6th	Fixed	—	Green	5	Wood
15	Glenelg Jetty	4th	Fixed	—	Red	8	Iron
16	Cape Jervis	4th	Fixed	—	White	10	Stone
17	Cape Willoughby	1st	Rev.	1½′	White	24	Stone
18	Victor Harbor Jetty	6th	Fixed	—	Red	5	Iron
19	Milang Jetty	6th	Fixed	—	White	5	—
20	Point Malcolm	6th	Fixed	—	White	10	Stone
20A	Meningie Jetty	6th	Fixed	—	White	5	Wood
21	Kingston Jetty	5th	Fixed	—	White	10	Iron
22	Cape Jaffa	1st	Rev.	30″	White	18	Iron (Screw pile)
23	Robe Leading Light	6th	Fixed	—	White and Red	5	Wood
24	Rivoli Bay, Penguin I.	3rd	Rev.	10″	White	12	Stone
25	Rivoli Bay Jetty	6th	Fixed	—	Red	5	Wood
26	Cape Banks	2nd	Rev.	20″	Two White One Red	10 / 8	Stone
27	Cape Northumberland	1st	Rev.	1′	White	20	Stone
28	Ardrossan Jetty	6th	Fixed	—	White	5	Wood
29	Kingscote Jetty	6th	Fixed	—	White	5	Wood
30	Middle Bank Lightship	6th	Fixed	—	White	10	—
31	Eastern Shoal	6th	Occultg.	—	White	6	Wood
32	Neptune I.	2nd	Flashing	10″	White	20	Iron
33	Streaky Bay Jetty	6th	Fixed	—	White	5	Wood
34	Point Charles	1st	Rev.	30″	White, Red, and Green Sectors	18	Iron
35	Point Emery	6th	Fixed	—	White	6	Wood
36	Palmerston Jetty	6th	Fixed	—	White	5	Wood

Life Boat Stations: Port Adelaide, Robe, Beachport, MacDonnell Bay

Rocket Stations: Port Elliston, Port Lincoln, Cape Borda, Queenscliffe, Adelaide, Aldinga, Normanville, Cape Willoughby, Victor Harbor, Robe, Beachport, MacDonnell Bay

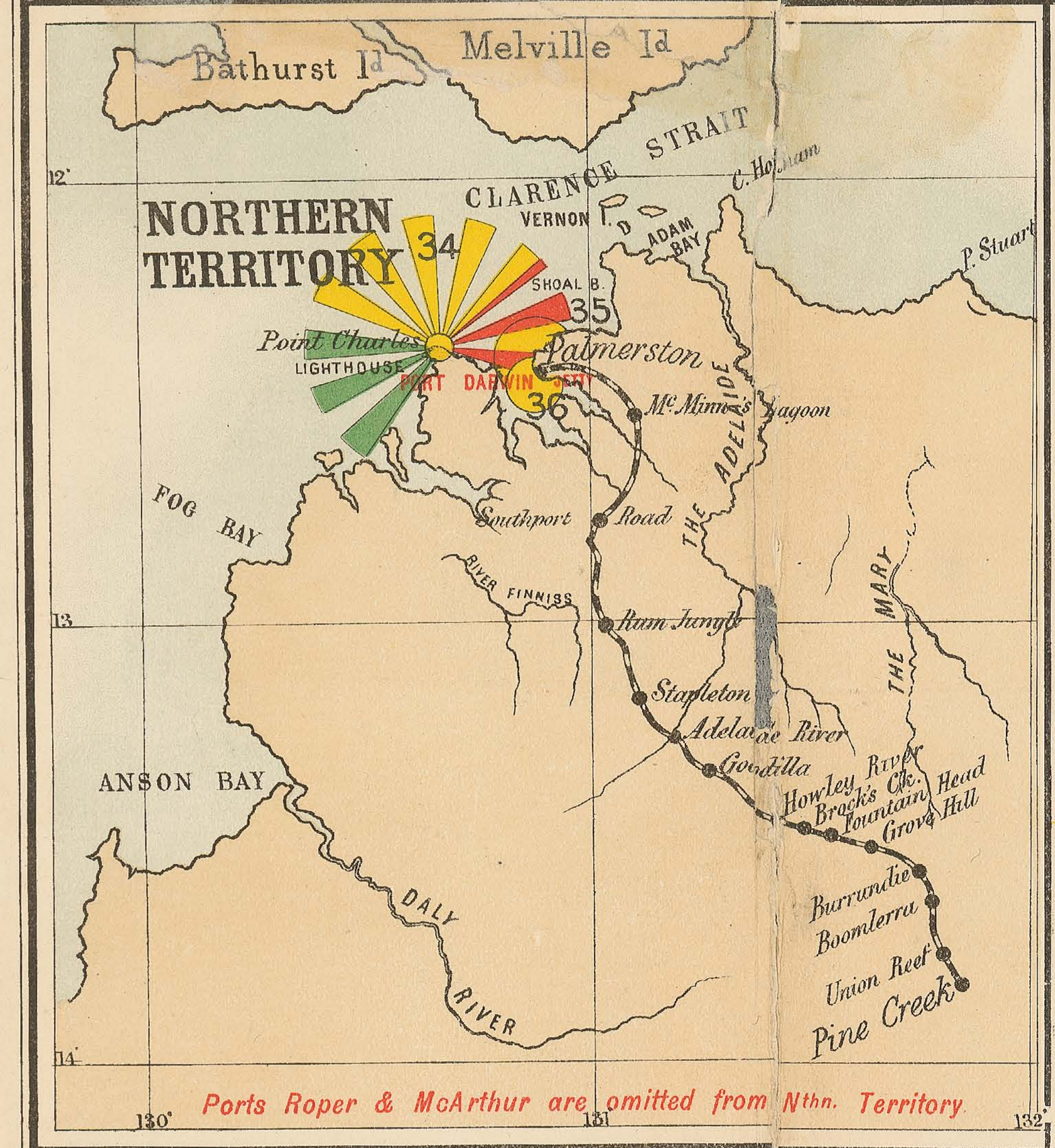

Ports Roper & McArthur are omitted from Nthn. Territory

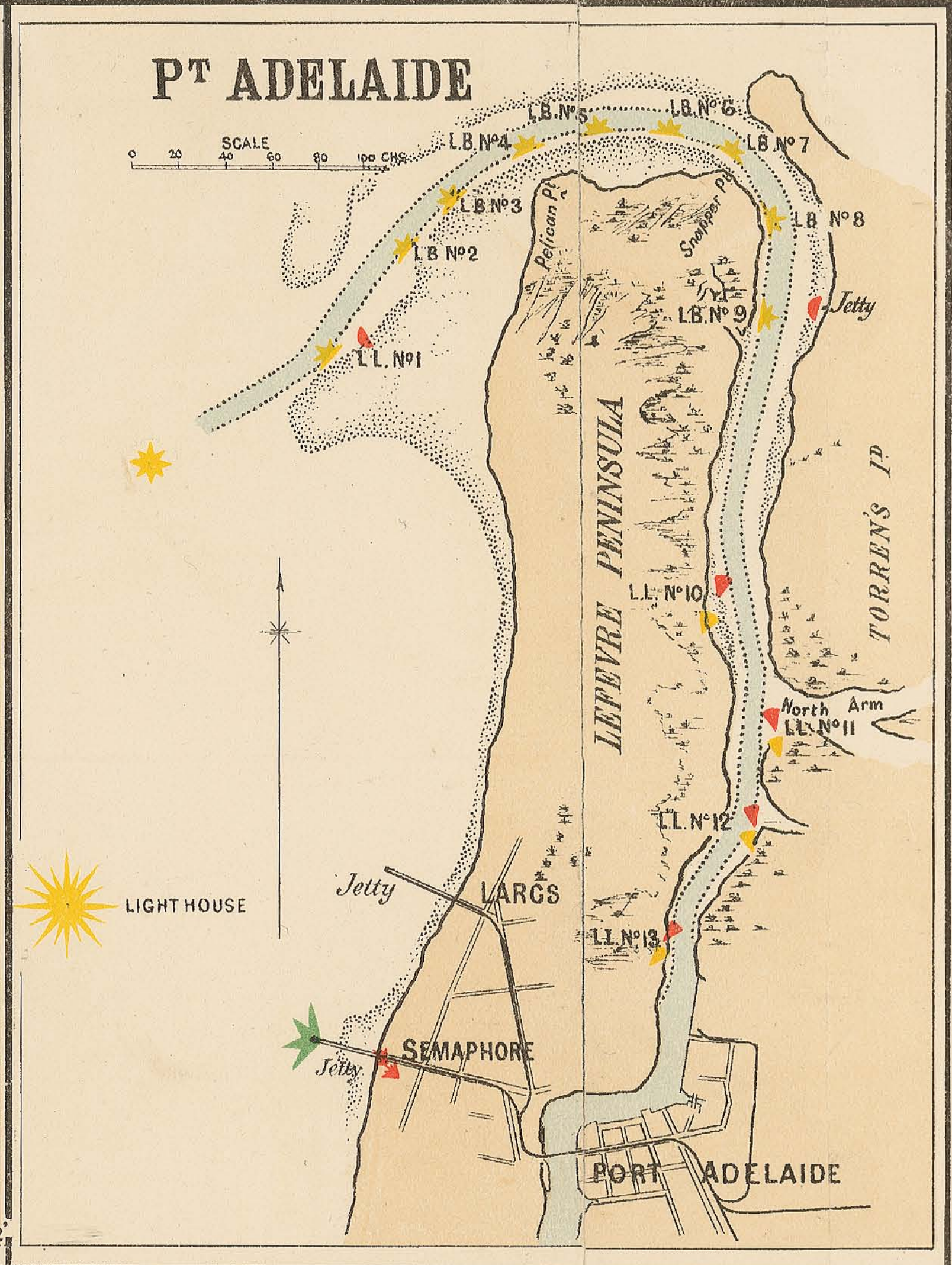

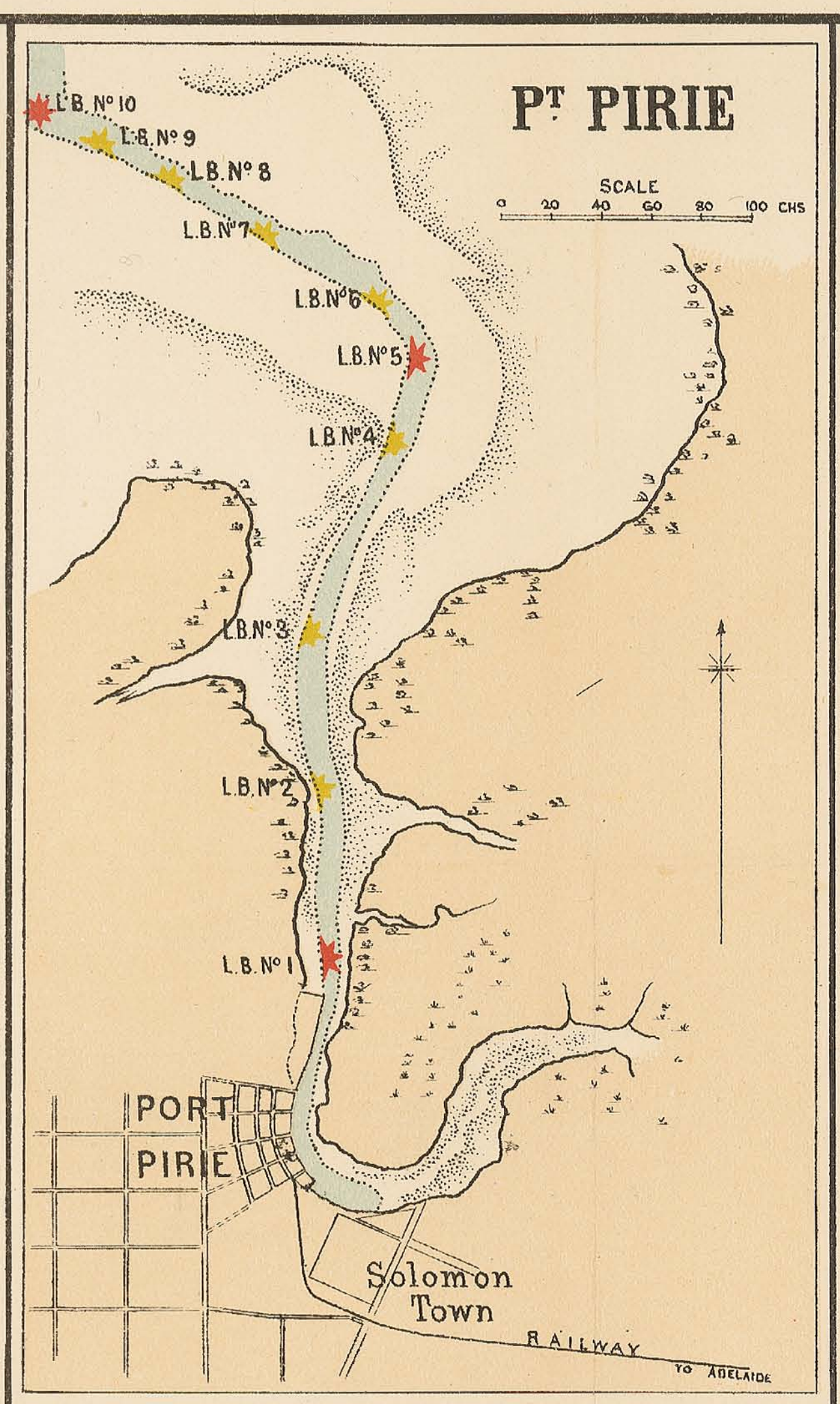

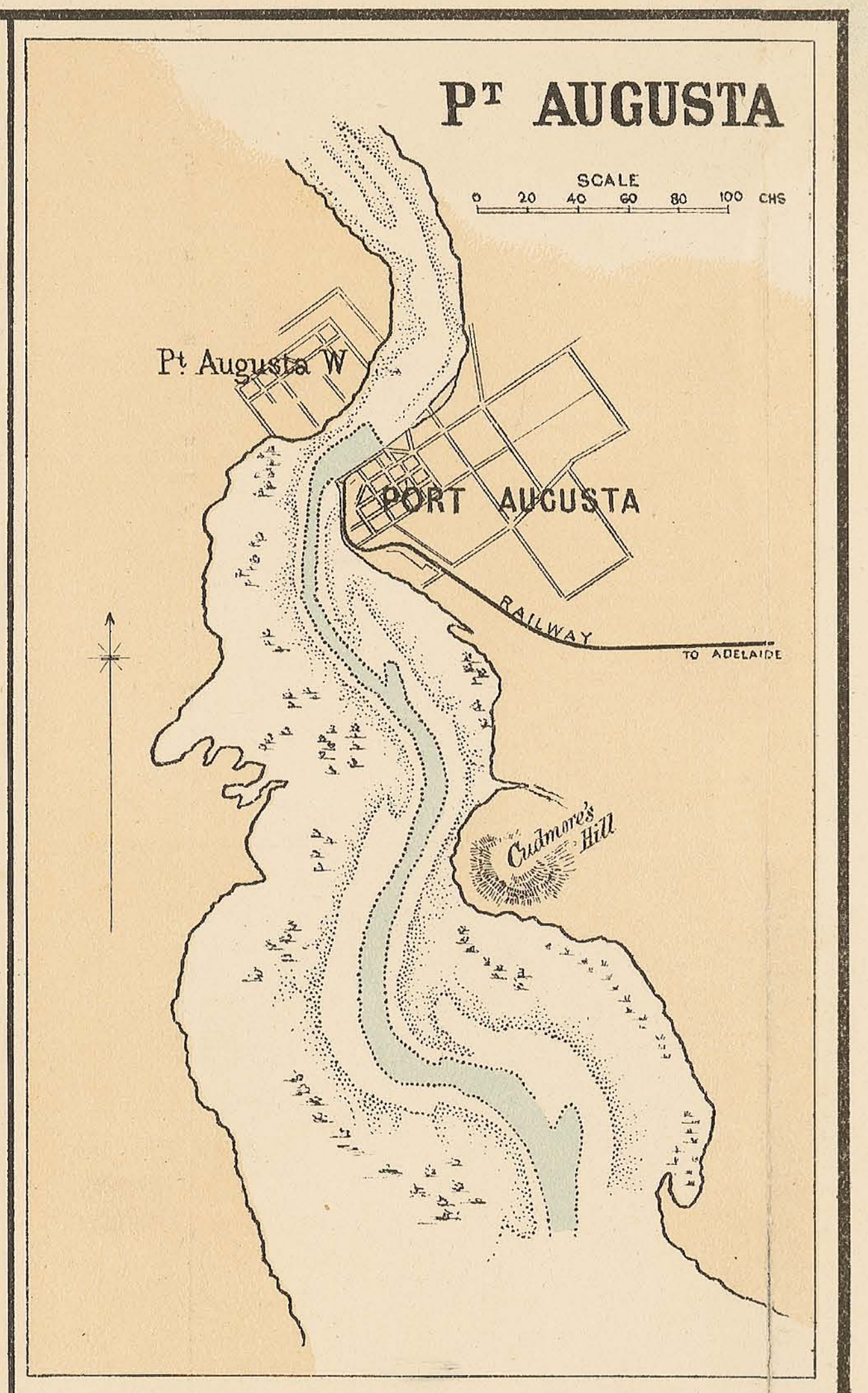

PROCLAIMED PORTS.

(SHOWN IN RED.)

ARDROSSAN.
BLANCHE (STREAKY BAY).
BLANCHETOWN.
CLINTON.
EDITHBURGH.
ELLISTON.
EYRE (FOWLER BAY).
GLENELG.
GOOLWA.
GREY AND BEACHPORT.
HARVEY (TUMBY BAY).
HOG BAY.
KINGSCOTE.
LIPSON COVE.
LOUTH BAY.
MANNUM.
MARION BAY.
MILANG.
MINLACOWIE.
MOBILONG.
MOONTA BAY.
MOOROWIE (McLEOD'S HARBOR).
MORGAN.
MOUNT DUTTON BAY.
MURAT BAY.
MURTHO.
PORT ADELAIDE.
PORT ALFRED.
PORT ARNO.
PORT AUGUSTA.
PORT BROUGHTON.
PORT CAROLINE.
PORT DARWIN.
PORT ELLIOT.
PORT GAWLER.
PORT GERMEIN.
PORT LINCOLN.
PORT McARTHUR.
PORT MACDONNELL.
PORT NOARLUNGA.
PORT PIRIE.
PORT RICKABY.
PORT ROPER.
PORT TURTON.
PORT VICTORIA.
PORT VINCENT.
PORT WAKEFIELD.
PORT WILLUNGA.
RENMARK.
ROBE.
STANSBURY.
TICKERA.
VENUS BAY.
VICTOR HARBOR.
WALLAROO BAY.
WELLS CREEK.
WOOL BAY.
YANKALILLA.

Arthur Searcy.
President of the Marine Bd.
13/12/02.

SURVEYOR GENERAL'S OFFICE, ADELAIDE. A Vaughan, Photo-lithographer