


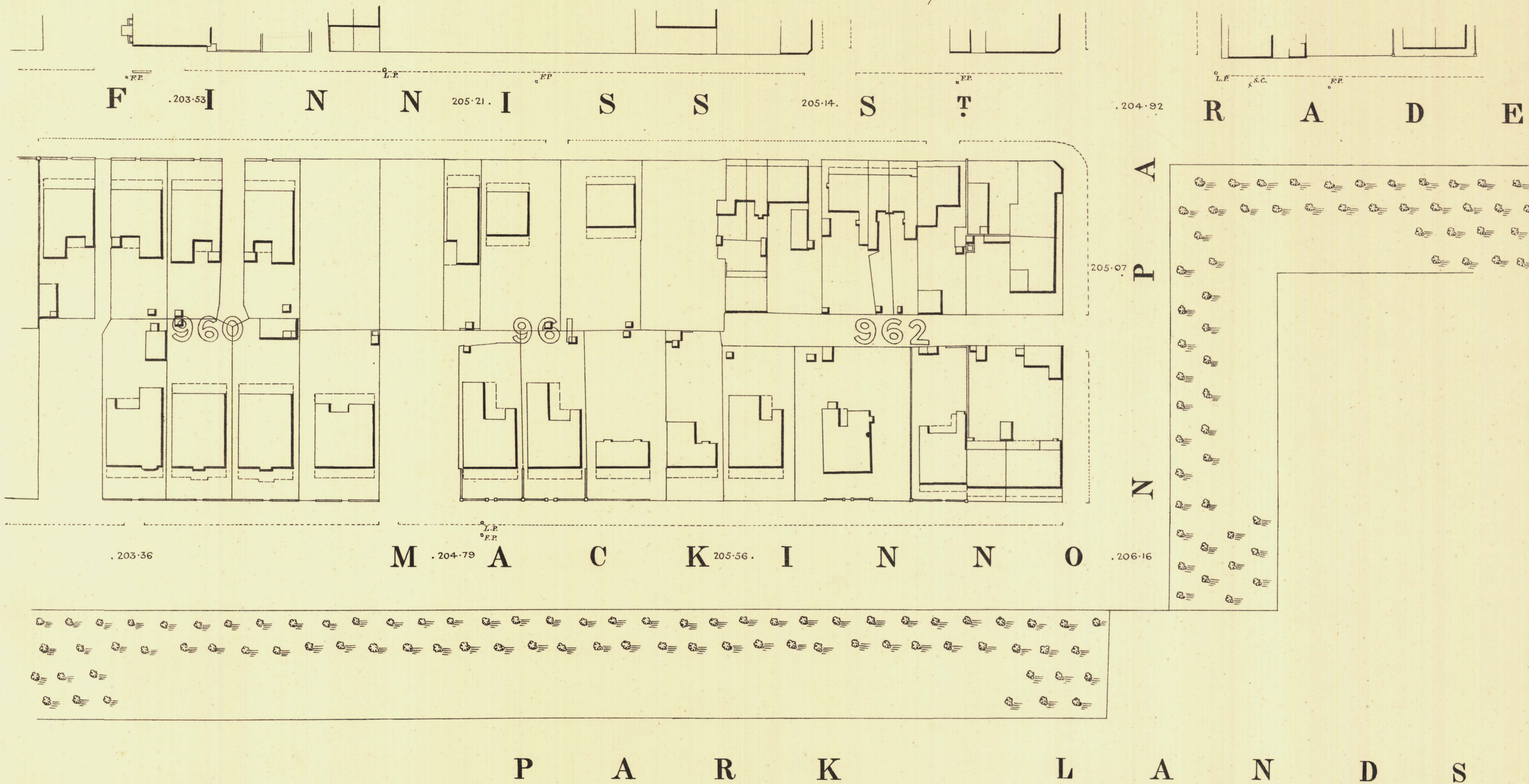
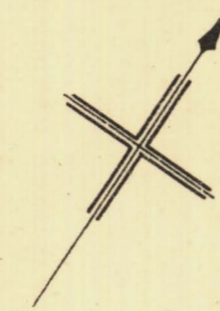
NORTH ADELAIDE

Sheet N^o 125.

MAC DONNELL WARD

KEY TO ADJOINING SHEETS

120	119	118
121	122	123
124		



L. Smith Mayor

Thomas W. ... Town Clerk

100 Feet 50 0 200 300 Feet

Scale Forty Feet to One Inch

SURVEYOR GENERAL'S OFFICE, ADELAIDE, From S. Overland Photoduplication

REFERENCE

Town Acres shown thus - [Symbol]	Fire Plugs shown thus - [Symbol]
Stone Buildings - [Symbol]	Stop-cocks - [Symbol]
Brick do - [Symbol]	Stand pipes - [Symbol]
Wood and Iron do - [Symbol]	Lamp posts - [Symbol]
Pillar Post-offices - [Symbol]	Telegraph posts - [Symbol]
Levels - [Symbol]	Datum 100 Feet below Low water at Port Adelaide.

Charles W. Smith
City Engineer
Licensed Surveyor R.F.A.