
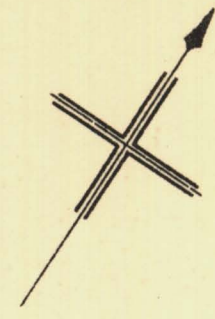
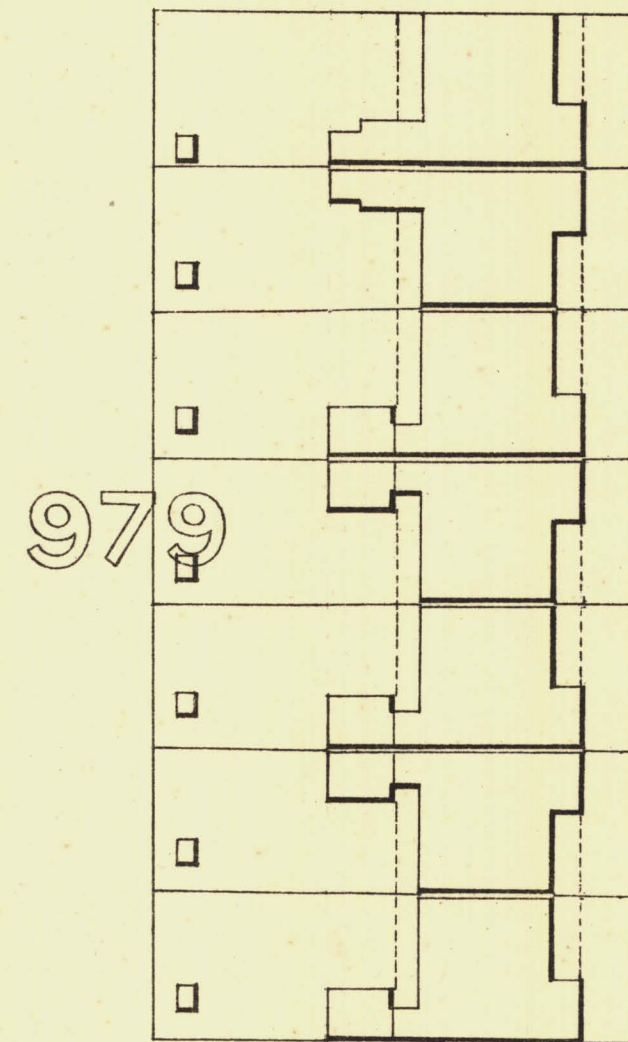


| | | |
|-----|-----|-----|
| 114 | 115 | 116 |
| 119 | 118 | 117 |
| 122 | 123 | |



MELBOURNE ST

211-56



979

212-31

TERRACE

212-23

EP.
S.C.

MANNING

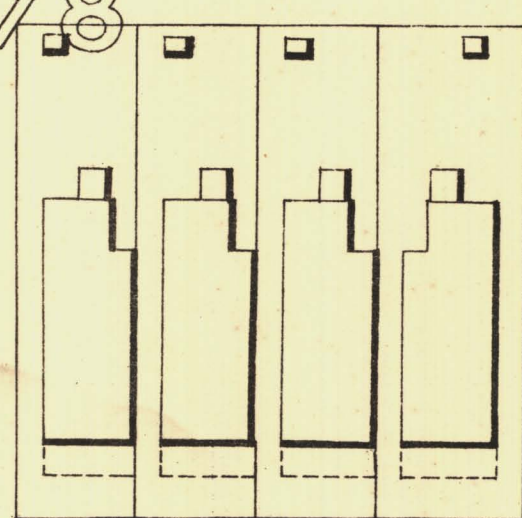
212-39

OLIVE

PARKLANDS

PLANTATION

978



L.P.

MACKINNON PAR.

212-28



L. Smith
Mayor

Thomas W. Smith
Town Clerk

100 Feet 50 0 200 300 Feet

Scale Forty Feet to One Inch

SURVEYOR GENERAL'S OFFICE ADELAIDE. DRAWN BY G. G. G. PHOTO-LITHOGRAPHED

REFERENCE

| | | |
|-----------------------------------|---|--------|
| Town Acres shown thus - [diagram] | Fire Plugs shown thus - [diagram] | o.F.P. |
| Stone Buildings - [diagram] | Stop-cocks - [diagram] | * S.C. |
| Brick do - [diagram] | Stand-pipes - [diagram] | o.S.P. |
| Wood and Iron do - [diagram] | Lamp-posts - [diagram] | o.L.P. |
| Pillar Post-offices - [diagram] | Telegraph posts - [diagram] | o.T.P. |
| Levels - [diagram] | 212-31 Datum 100 Feet below Low water at Port Adelaide. | |

Charles W. Smith
City Engineer
Licensed Surveyor R.F.A.