


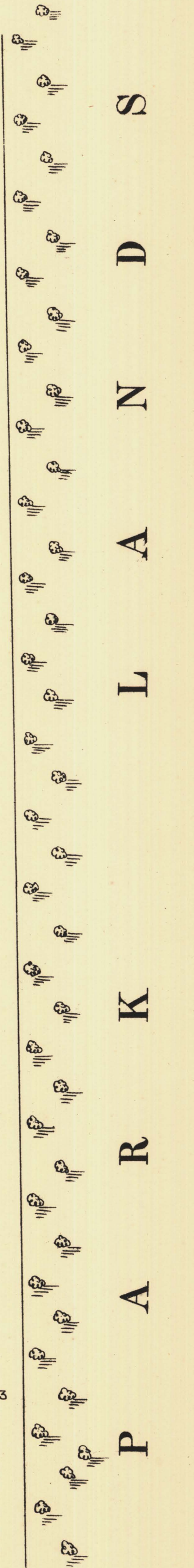
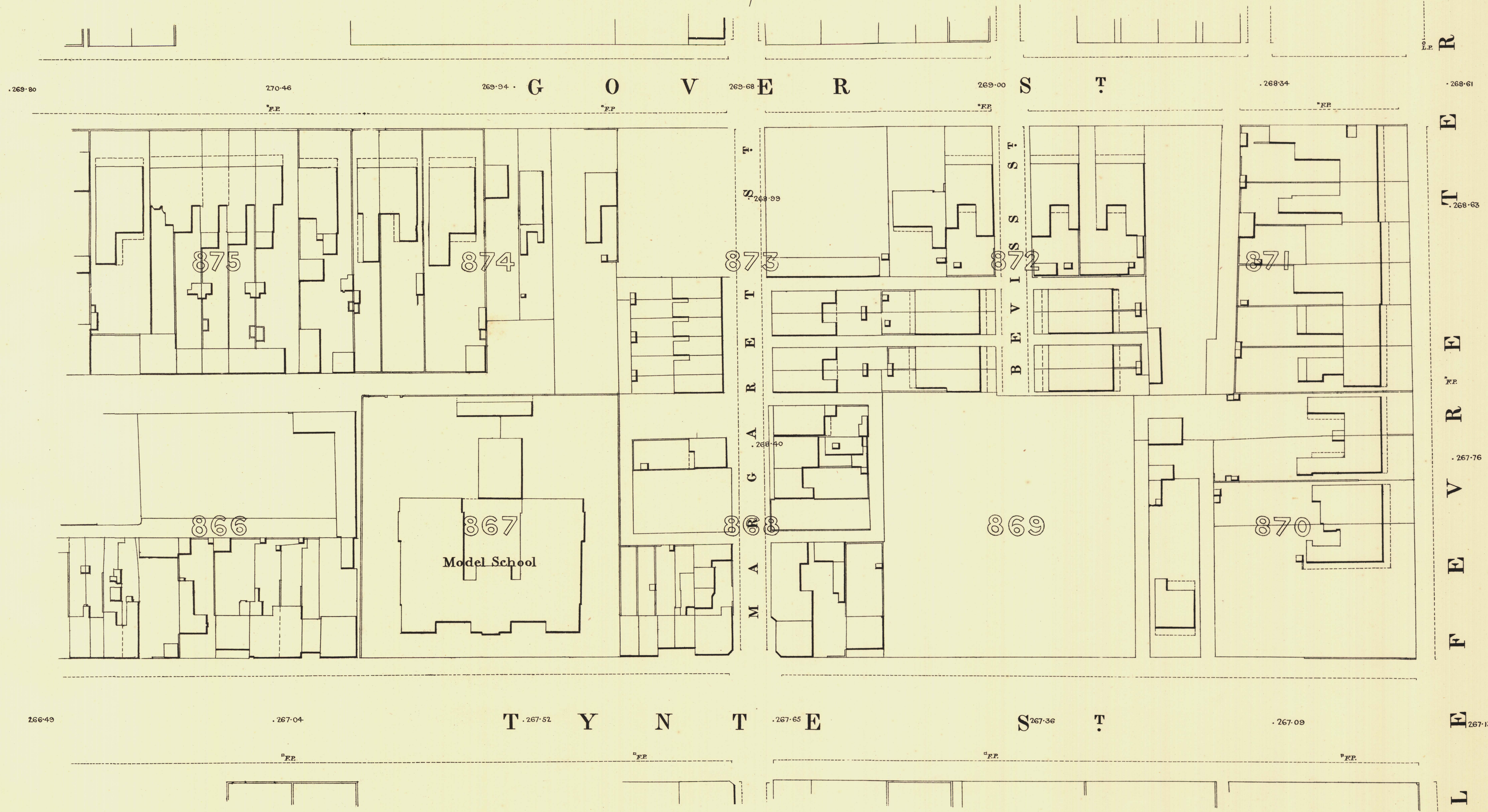

NORTH ADELAIDE

Sheet N<sup>o</sup> 101.

MAC DONNELL WARD

KEY TO ADJOINING SHEETS

107	108	109
103	102	
98	99	100



*L. Smith* Mayor  
*Thomas Horner* Town Clerk

Scale Forty Feet to One Inch  
 100 200 300 Feet

SURVEYOR GENERAL'S OFFICE, ADELAIDE. Drawn & Engraved by Photo-lithography

REFERENCE  
 Town Acres shown thus . . . 14-1  
 Stone Buildings . . . [Symbol]  
 Brick do . . . [Symbol]  
 Wood and Iron do . . . [Symbol]  
 Pillar Post offices . . . [Symbol]  
 Levels . . . 229-31  
 Fire Plugs shown thus . . . [Symbol]  
 Stop-cocks . . . [Symbol]  
 Stand-pipes . . . [Symbol]  
 Lamp-posts . . . [Symbol]  
 Telegraph posts . . . [Symbol]  
 Datsm. 100 Feet below Low-water at Port Adelaide.

*Charles W. Smith*  
 City Engineer  
 Licensed Surveyor R.P.A.