

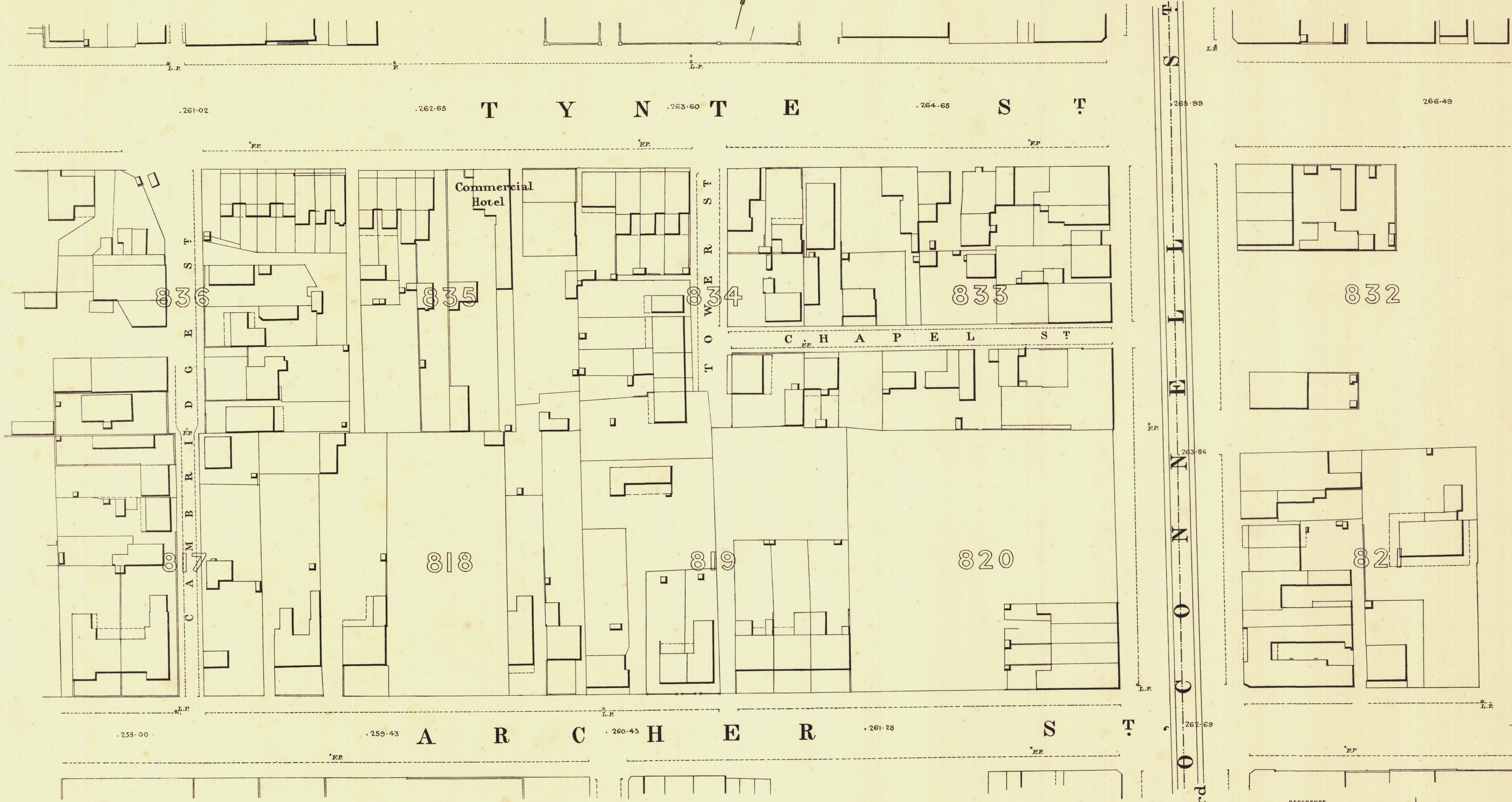

NORTH ADELAIDE

Sheet N° 99.


ROBE WARD

KEY TO ADJOINING SHEETS

103	102	101
98		100
93	92	91



Robe Ward  
Macdonnell Ward



*T. Smith*  
Mayor

*Thomas Horn*  
Town Clerk

Scale Forty Feet to One Inch  
100 Feet 50 0 200 300 Feet.

SURVEYOR GENERAL'S OFFICE, ADELAIDE. Plans & Quartered. Photo-lithographer.

REFERENCE

Town Acres shown thus	[Symbol]	Fire Flays shown thus	[Symbol]
Stone Buildings	[Symbol]	Stop-cocks	[Symbol]
Brick do	[Symbol]	Stand pipes	[Symbol]
Wood and Iron do	[Symbol]	Lamp posts	[Symbol]
Pillar Post-offices	[Symbol]	Telegraph posts	[Symbol]
Levels	229-31	Datum 100 Feet below Low-water at Port Adelaide.	[Symbol]

*Charles W. Smith*  
City Engineer  
Licensed Surveyor R.P.A.