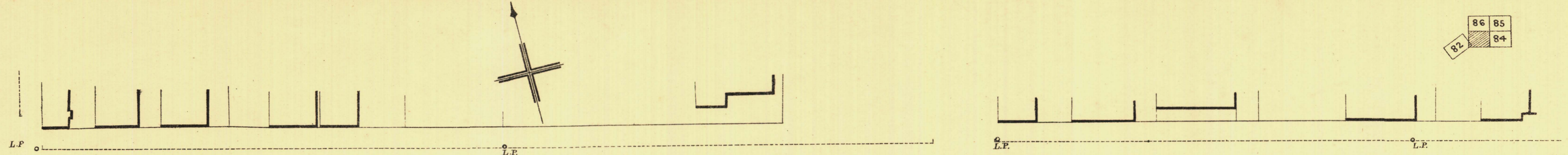
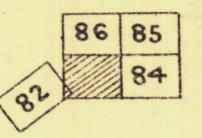


NORTH ADELAIDE

Sheet N^o 83.

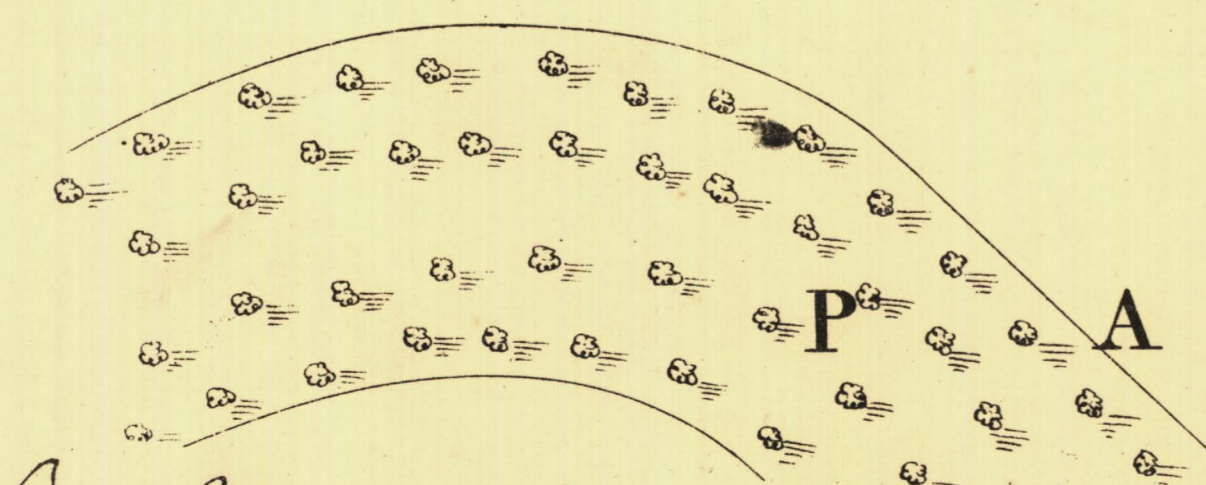
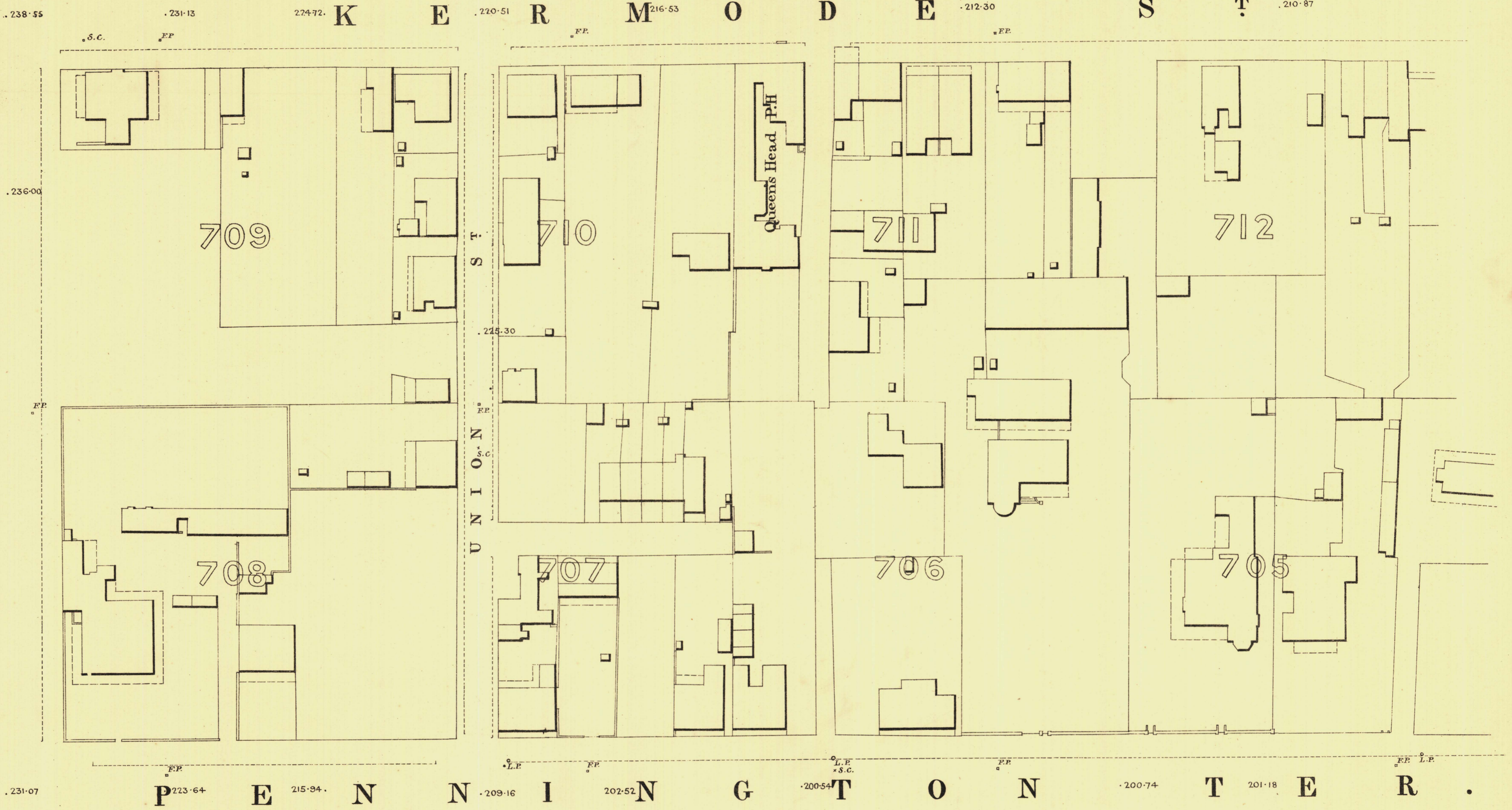

MAC DONNELL WARD

KEY TO ADJOINING SHEETS




P A L M E R

P L A C E



P A R K L A N D S



L. Smith Mayor

Thomas W. ... Town Clerk

Scale Forty Feet to One Inch

SURVEYOR GENERAL'S OFFICE, ADELAIDE

REFERENCE

Town Acres shown thus - 1/4	Fire Plugs shown thus -	F.P.
Stone Buildings -	Stop-cocks -	S.C.
Brick do -	Stand pipes -	S.P.
Wood and Iron do -	Lamp-posts -	L.P.
Pillar Post-offices -	Telegraph posts -	T.P.
Levels -	Datum 100 Feet below Low-water at Port Adelaide.	229-31

Charles W. Smith

City Engineer Licensed Surveyor R.P.A.