

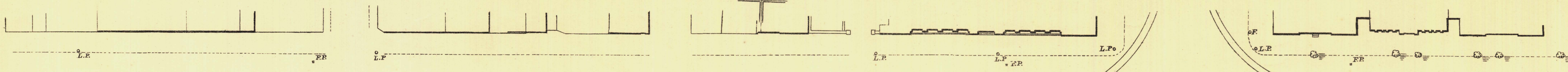
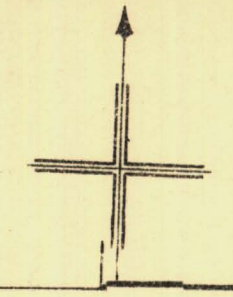
SOUTH ADELAIDE

Sheet N^o 49.

CAWLER WARD

KEY TO ADJOINING SHEETS

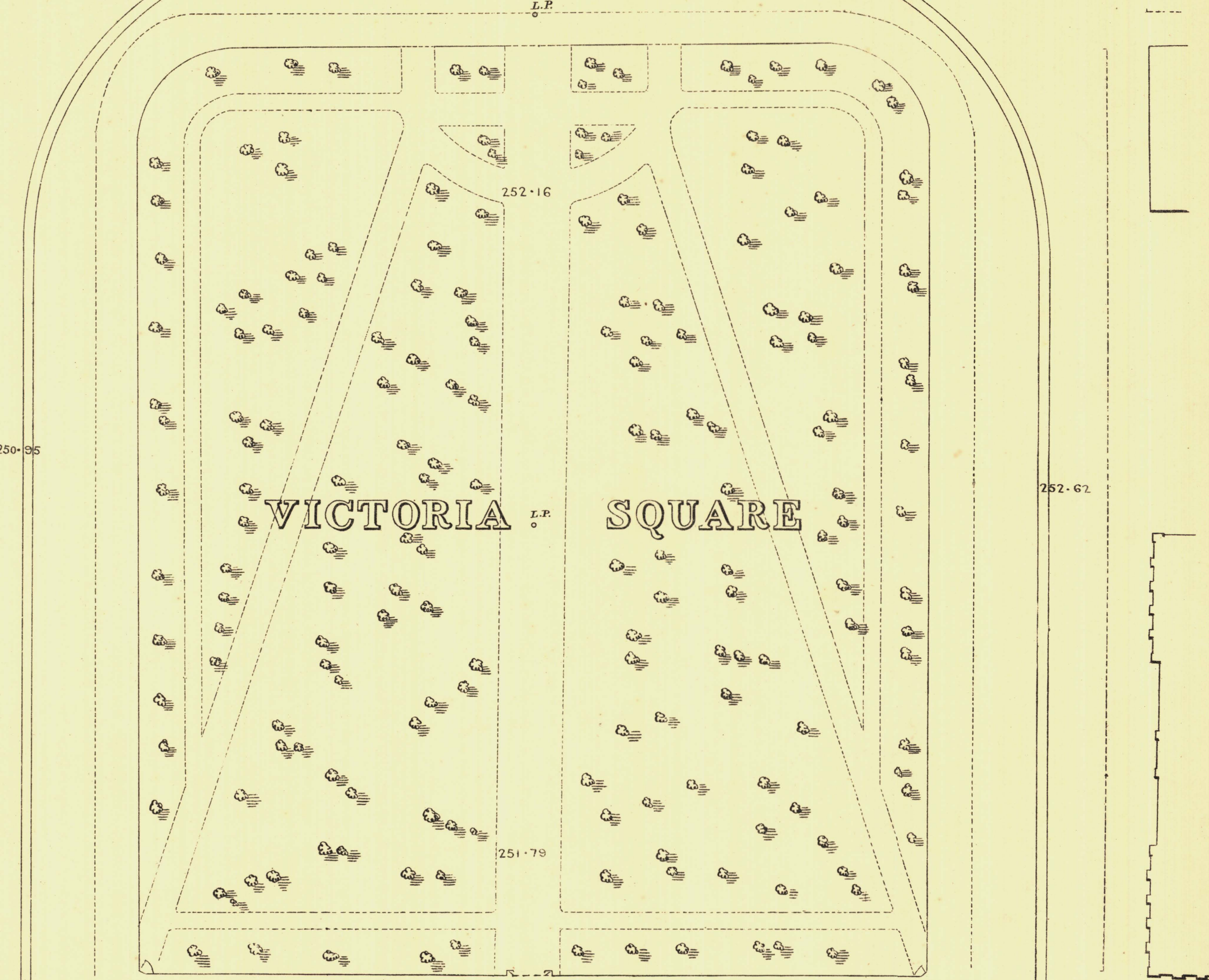
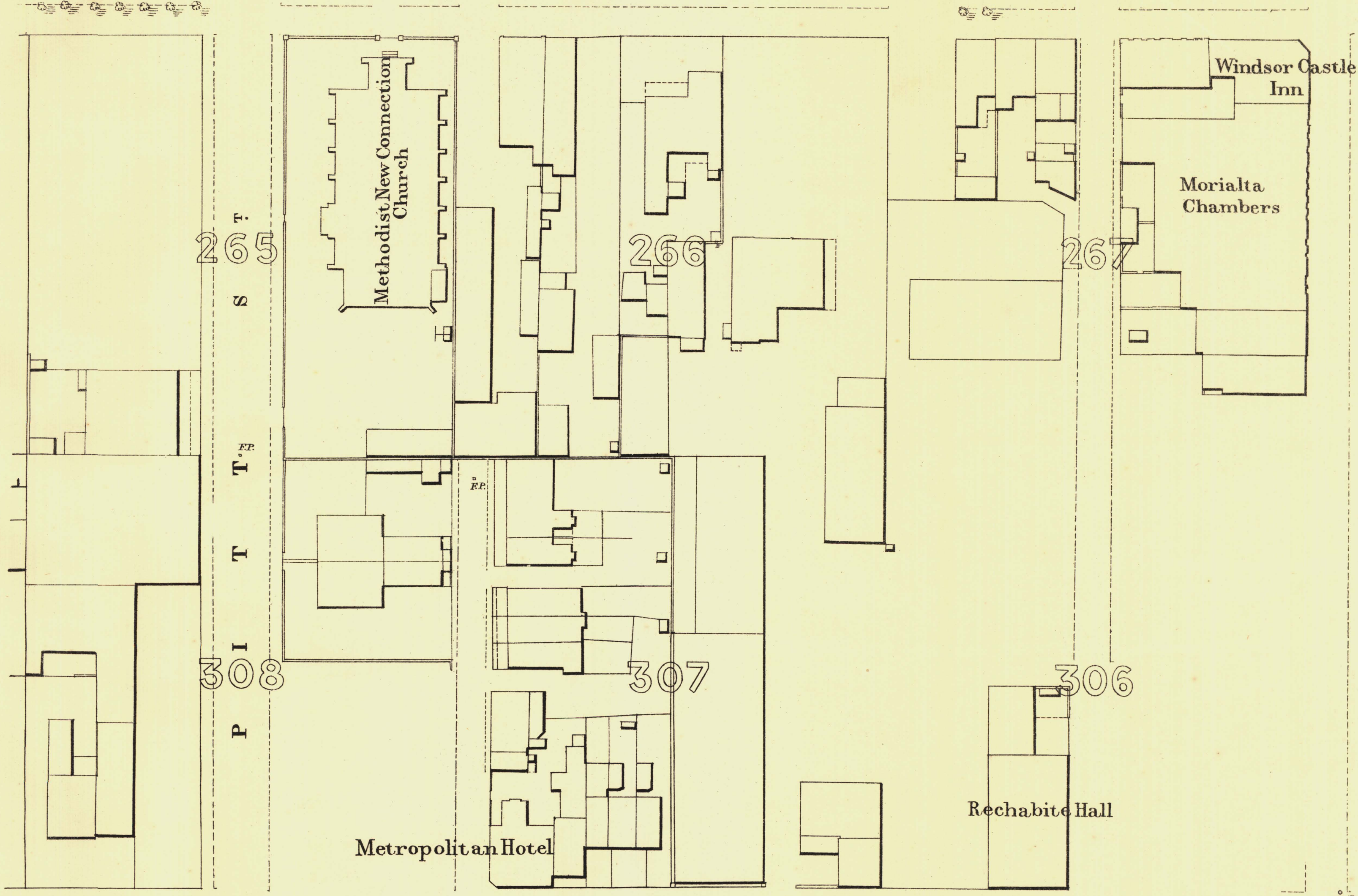
55	56	57
50	48	48
39	40	41



250-69

F R A N K L I N 251-37 252-00


S T 253-27 253-65



248-66

G R O T E 249-95 251-20

S T 251-93 252-85



L. Smith Mayor

Thomas Brown Town Clerk

100 Feet. 50 0 200 300 Feet

Scale Forty Feet to One Inch

SURVEYOR GENERAL'S OFFICE, ADELAIDE. Drawn S. G. G. and J. H. G. Photographed.

REFERENCE

Town Acres shown thus	[Symbol]	Fire Plugs shown thus	[Symbol]
Stone Buildings	[Symbol]	Stop-cocks	[Symbol]
Brick do	[Symbol]	Stand-pipes	[Symbol]
Wood and Iron do	[Symbol]	Lamp-posts	[Symbol]
Pillar Post-offices	[Symbol]	Telegraph-posts	[Symbol]
Levels	[Symbol]	Datum 100 Feet below Low-water at Port Adelaide.	[Symbol]

Charles W. Smith
City Engineer
Licensed Surveyor R.P.A.