

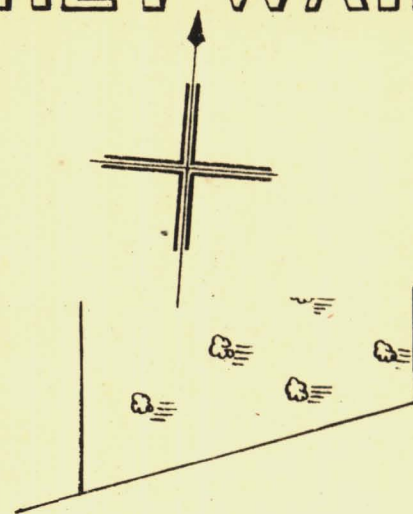
SOUTH ADELAIDE

Sheet N^o 37.

GREY WARD

KEY TO ADJOINING SHEETS

52	51	50
38	38	39
36	35	34



P A R K L A N D S

236-93

G R O T E S T

R.

E

T

T

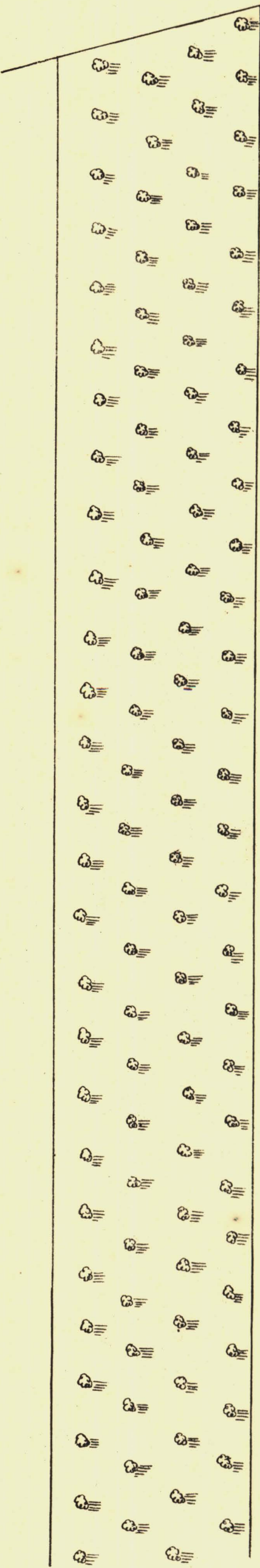
S

E

W

236-07

G O U G E S T

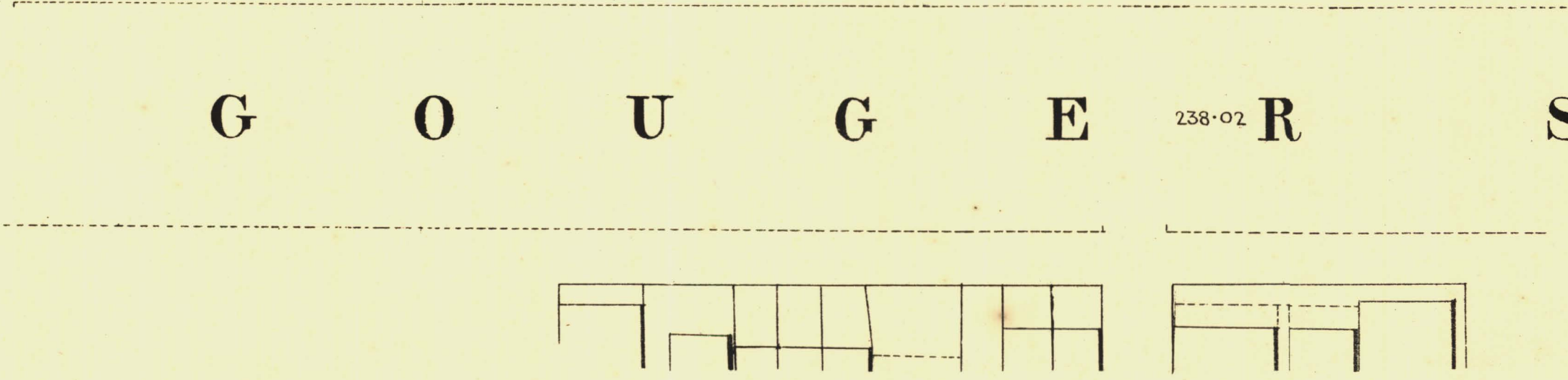
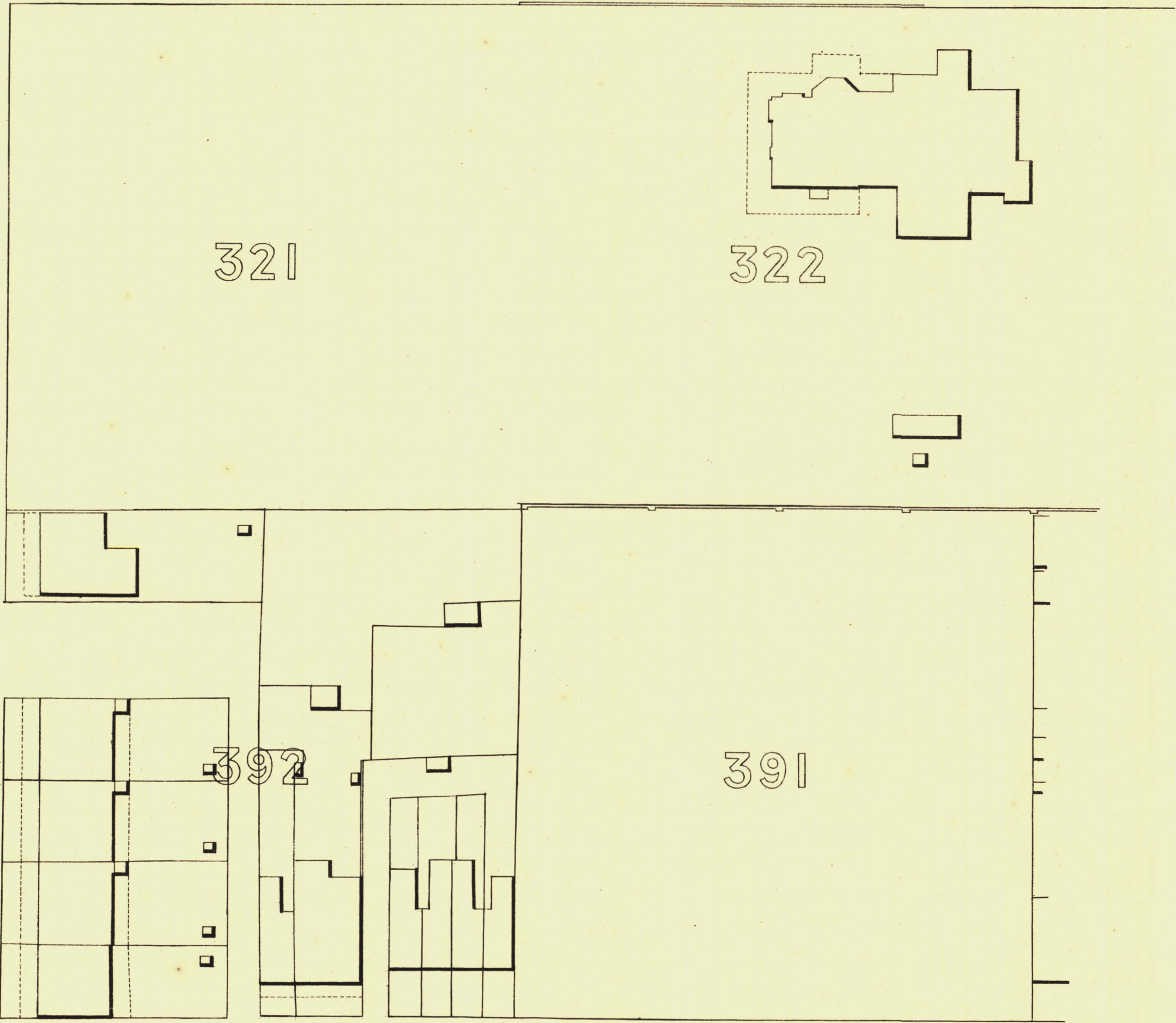



• F.P.

• L.P.

237-04

236-22



L. Smith Mayor

Thomas Hornsby Town Clerk

100 Feet. 50 0 200 300 Feet

Scale Forty Feet to One Inch

SURVEYOR GENERAL'S OFFICE, ADELAIDE. Printed by S. G. Gifford, Photo-lithographer.

REFERENCE

Town Acres shown thus - 14-1 Fire Plugs shown thus - • F.P.
Stone Buildings - [Symbol] Stop-cocks - • S.C.
Brick do - [Symbol] Stand-pipes - • S.P.
Wood and Iron do - [Symbol] Lamp-posts - • L.P.
Pillar Post-offices - • P.O. Telegraph posts - • T.P.
Levels - 223-31 Datum 100 Feet below Low-water at Port Adelaide.

Charles W. Smith
City Engineer
Licensed Surveyor R.P.A.