

SOUTH ADELAIDE

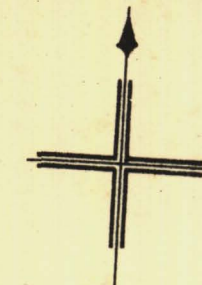
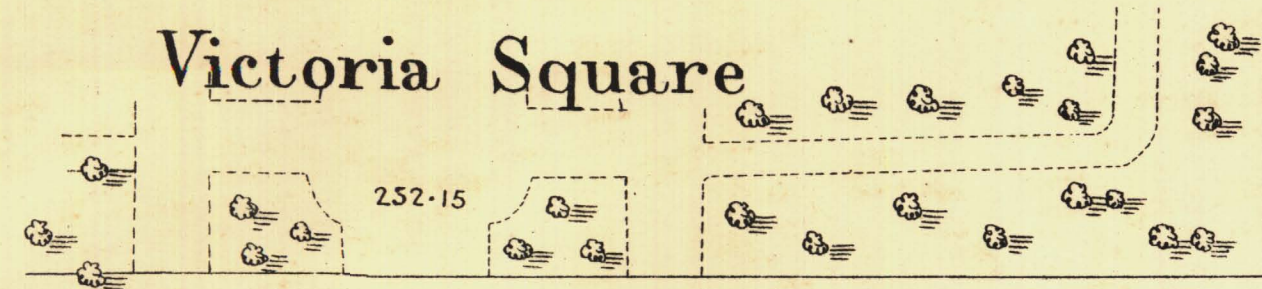
YOUNG WARD

KEY TO ADJOINING SHEETS

Sheet No 32.

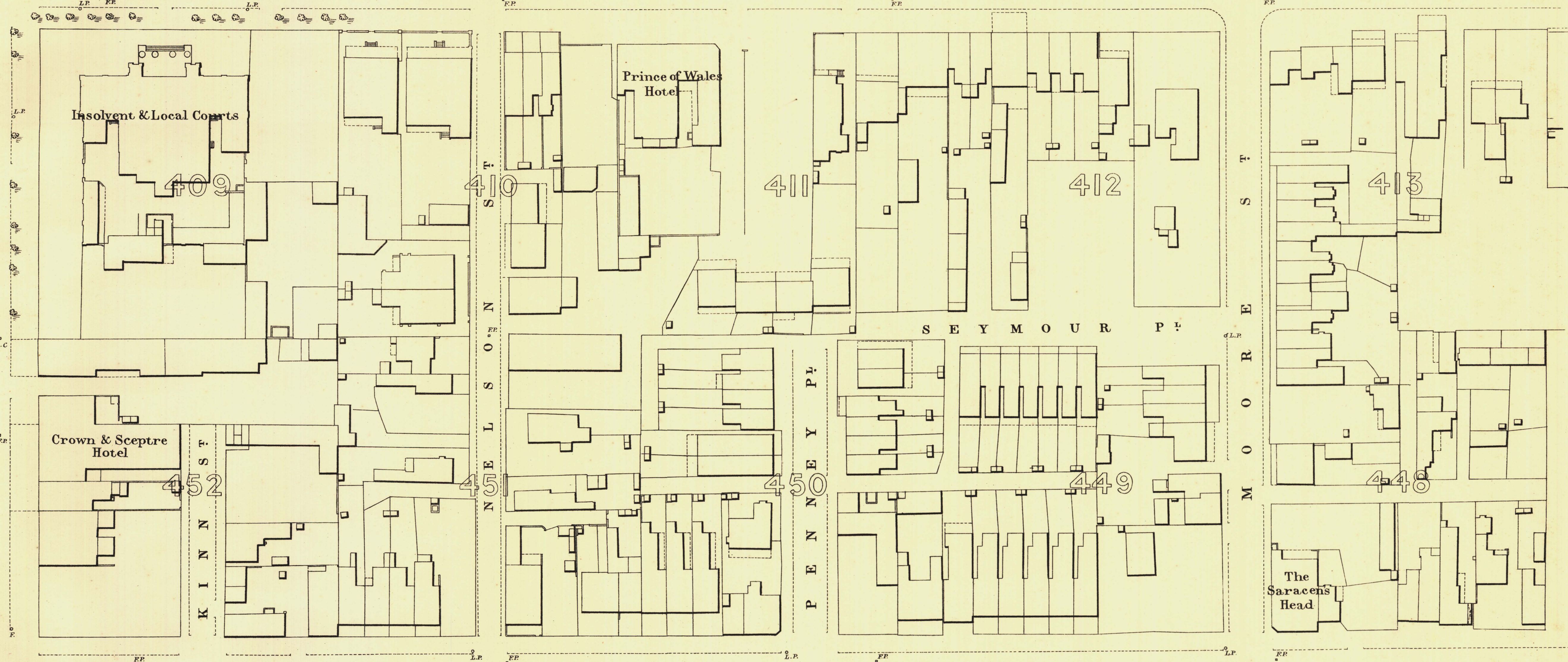
40	41	42
33	31	
22	23	24

Victoria Square



A N G A S S T R E E T

K I N G W I L L I A M S T R E E T



Insolvent & Local Courts

Prince of Wales Hotel

Crown & Sceptre Hotel

The Saracens Head

C A R R I N G T O N S T R E E T



*L. Smith* Mayor

*Thomas Horner* Town Clerk

100 Feet 50 200 300 Feet.

Scale Forty Feet to One Inch

SURVEYOR GENERAL'S OFFICE, ADELAIDE, DRAWN BY E. GARDNER, PHOTOGRAPHED BY

REFERENCE  
 Town Acres shown thus - [Symbol] Fire Flays shown thus - [Symbol]  
 Stone Buildings - [Symbol] Stop-cocks - [Symbol]  
 Brick do - [Symbol] Stand pipes - [Symbol]  
 Wood and Iron do - [Symbol] Lamp-posts - [Symbol]  
 Pillar Post-offices - [Symbol] Telegraph-posts - [Symbol]  
 Levels - [Symbol] Datum 100 Feet below Low water at Port Adelaide.

*Charles W. Smith*  
 City Engineer  
 Licensed Surveyor R.F.A.