

# SOUTH ADELAIDE

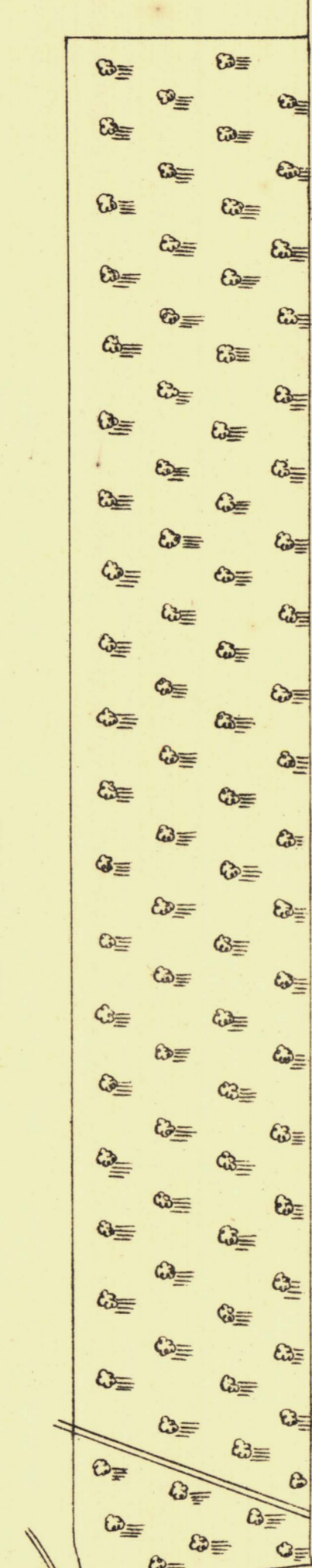
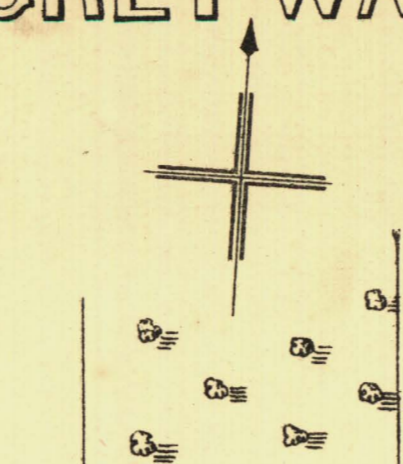
Sheet N<sup>o</sup> 19.

## GREY WARD

KEY TO ADJOINING SHEETS

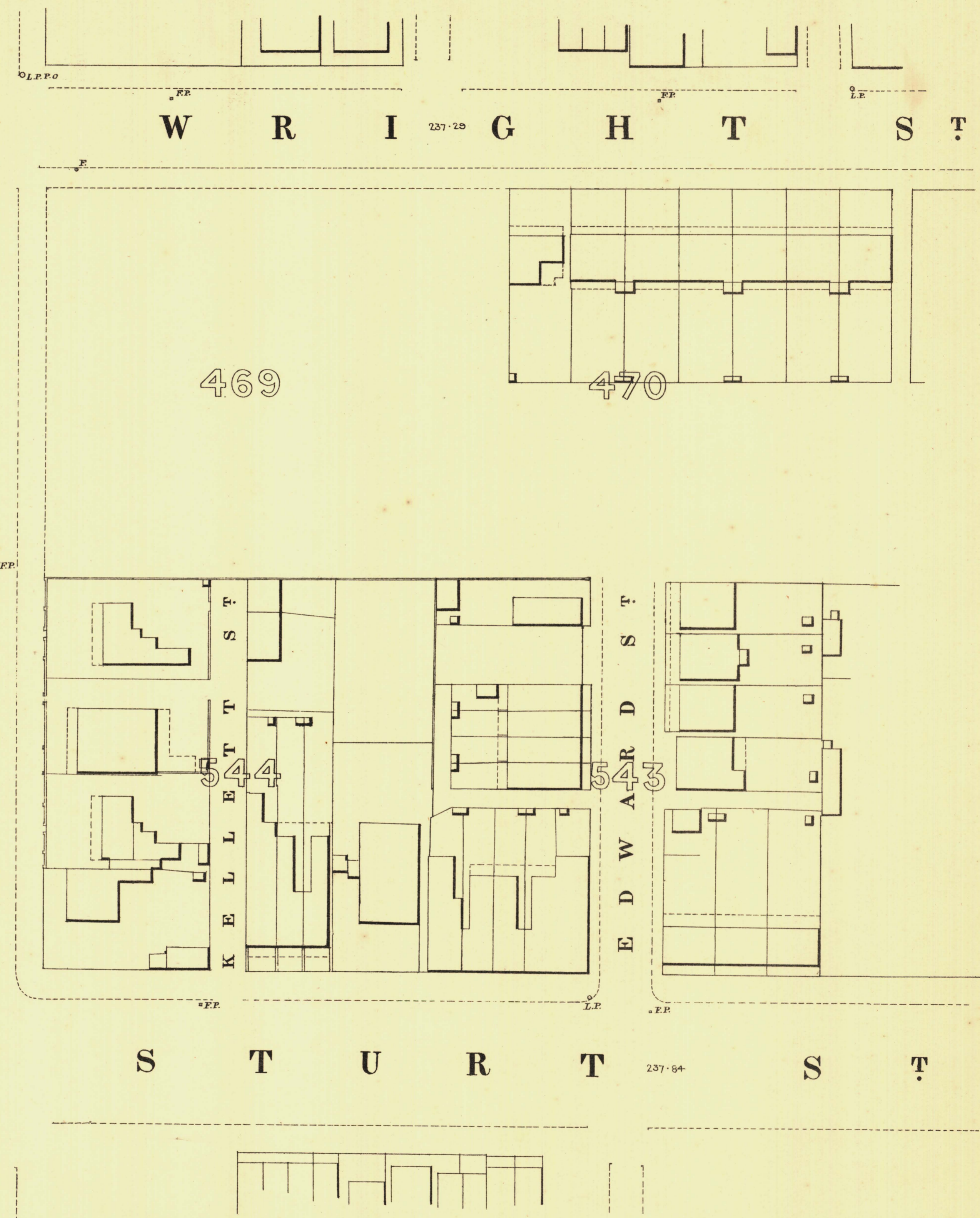
36	35	34
20	21	
18	17	16

P A R K L A N D S




### West Terrace Cemetery

W  
E  
S  
T  
T  
E  
R  
R  
A  
C  
E



W R I G H T S T

S T U R T S S T



*L. Smith*  
Mayor

*Thomas ...*  
Town Clerk

100 Feet. 50 0 100 200 300 Feet  
Scale Forty Feet to One Inch

SURVEYOR GENERAL'S OFFICE, ADELAIDE. Drawn S. Quarter, Photolithographer.

REFERENCE

Town Acres shown thus	1-4	Fire Plugs shown thus	FP
Stone Buildings	—	Stop-cocks	SC
Brick do	—	Stand-pipes	SP
Wood and Iron do	—	Lamp-posts	LP
Pillar Post-offices	PO	Telegraph-posts	TP
Levels	229-31	Datum 100 Feet below Low-water at Port Adelaide.	

*Charles W. Smith*  
City Engineer  
Licensed Surveyor R.P.A.