


SOUTH ADELAIDE

Sheet N^o 18.

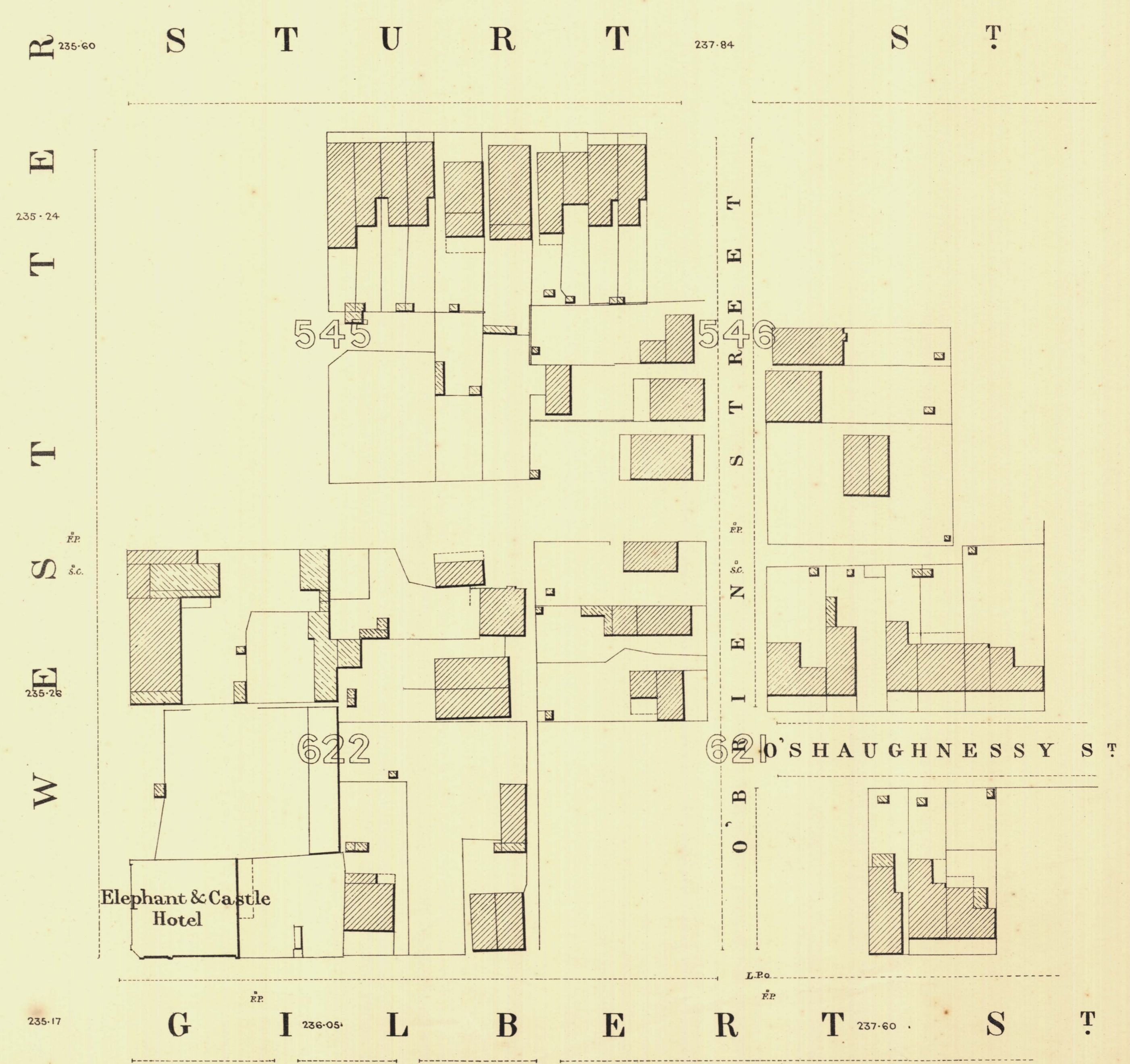

GREY WARD

KEY TO ADJOINING SHEETS.

18	20	21
17	16	
1	2	3



West Terrace Cemetery



L. Smith Mayor

Thomas W. Smith Town Clerk

100 Feet 50 0 200 300 Feet

Scale Forty Feet to One Inch

SURVEYOR GENERAL'S OFFICE, ADELAIDE. *Printer: S. Greenhalgh, Photo-lithographer.*

REFERENCE

Town Acres shown thus - [diagonal lines]

Stone Buildings - [hatched pattern]

Brick do - [cross-hatched pattern]

Wood and Iron do - [stippled pattern]

Public Post-offices - [circle with 'P']

Levels - [dashed line]

Fire Plugs shown thus - [circle with 'FP']

Stop-cocks - [circle with 'S.C.']*

Stand pipes - [circle with 'S.P.']*

Lamp posts - [circle with 'L.P.']*

Telegraph posts - [circle with 'T.P.']*

Datums, 100 Feet below Low-water at Port Adelaide.

Charles W. Smith
City Engineer
Licensed Surveyor R.P.A.