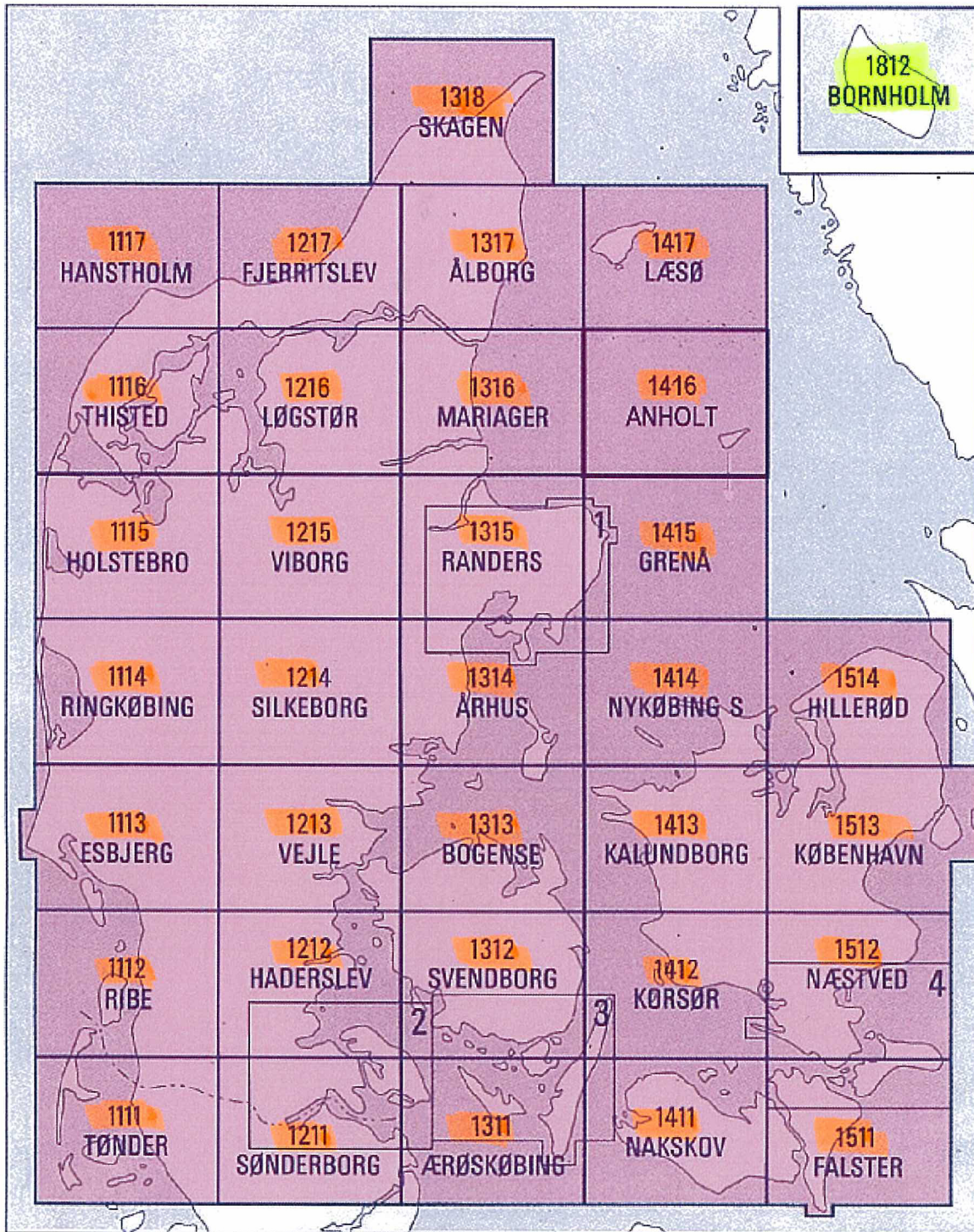


SLSA 228

# DENMARK – 1:100,000

## Danmark 1:100 000 – 1964-



NLA holds regular sheets (shown in pink)  
(but not special sheets 1 to 4)

Bib ID: 3104050

National Library of Australia

### Call number: MAP G6920 s100

nla.map-vn3104050-s1-e

[Search](#) > [Item](#) > Examination Map - Part 1

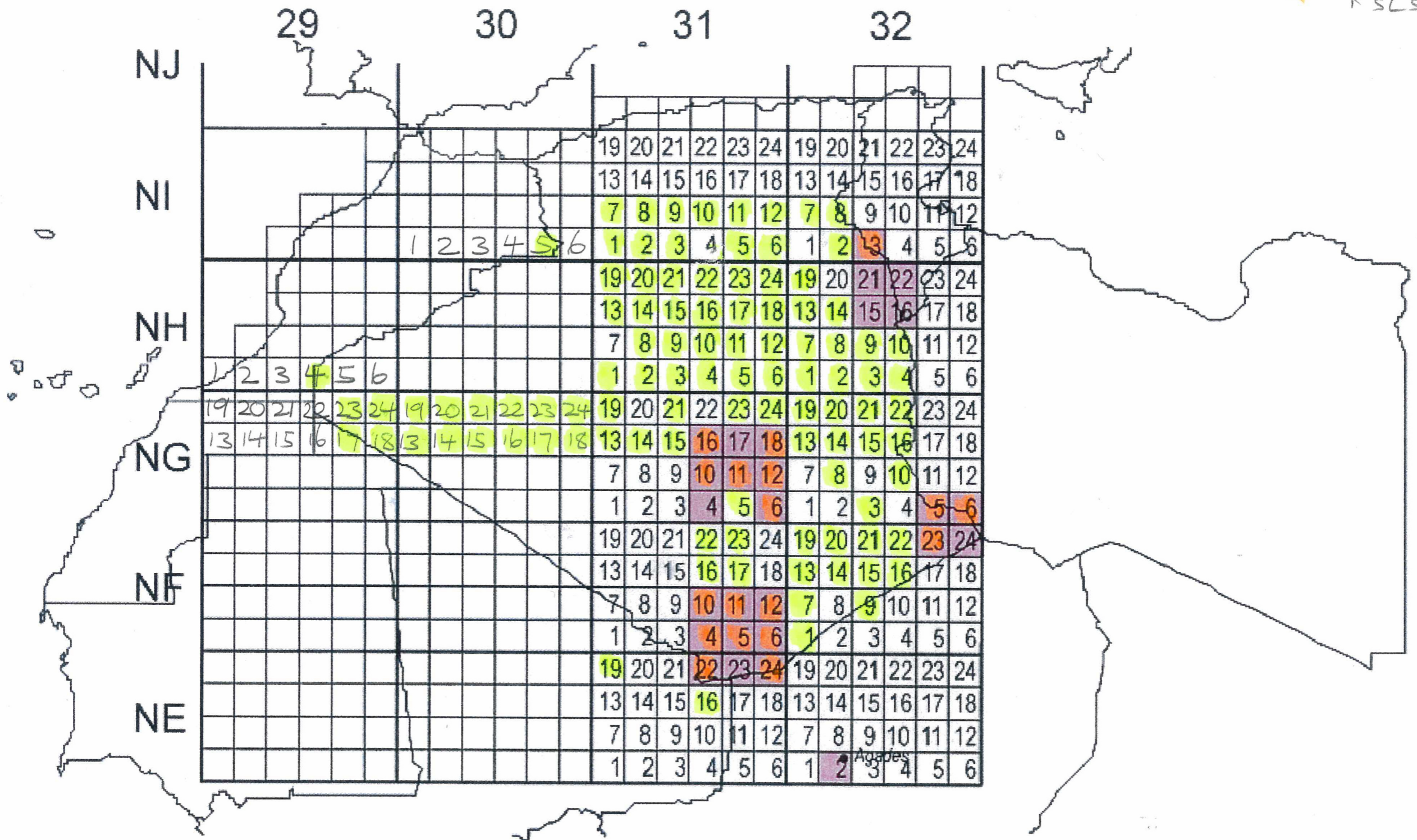
Cite page: <http://nla.gov.au/nla.map-vn3104050-s1-e-cd>

NORTH AFRICA – 1:200,000

Carte du Sahara 1:200 000 – 1957-

SLSA 517.6  
1:200 000

Hold SLSA  
Hold NLA  
N SLSA



NLA holds sheets shown in pink  
Full extent of series unknown

sheet numbering example: Agades = NE32-2

Hold  
SLSA

Hold  
SLSA  
& NLA

SLSA  
540 1:200 000

Digital Collections  
Maps

NATIONAL LIBRARY OF AUSTRALIA

[copyright](#) | [order](#) | [contact us](#) | [help](#)

Institut géographique national (France)

Carte de l'Afrique de l'Ouest à 1/200,000

1929 - 9999. MAP G8740 s200. Part 1.

[More information](#)

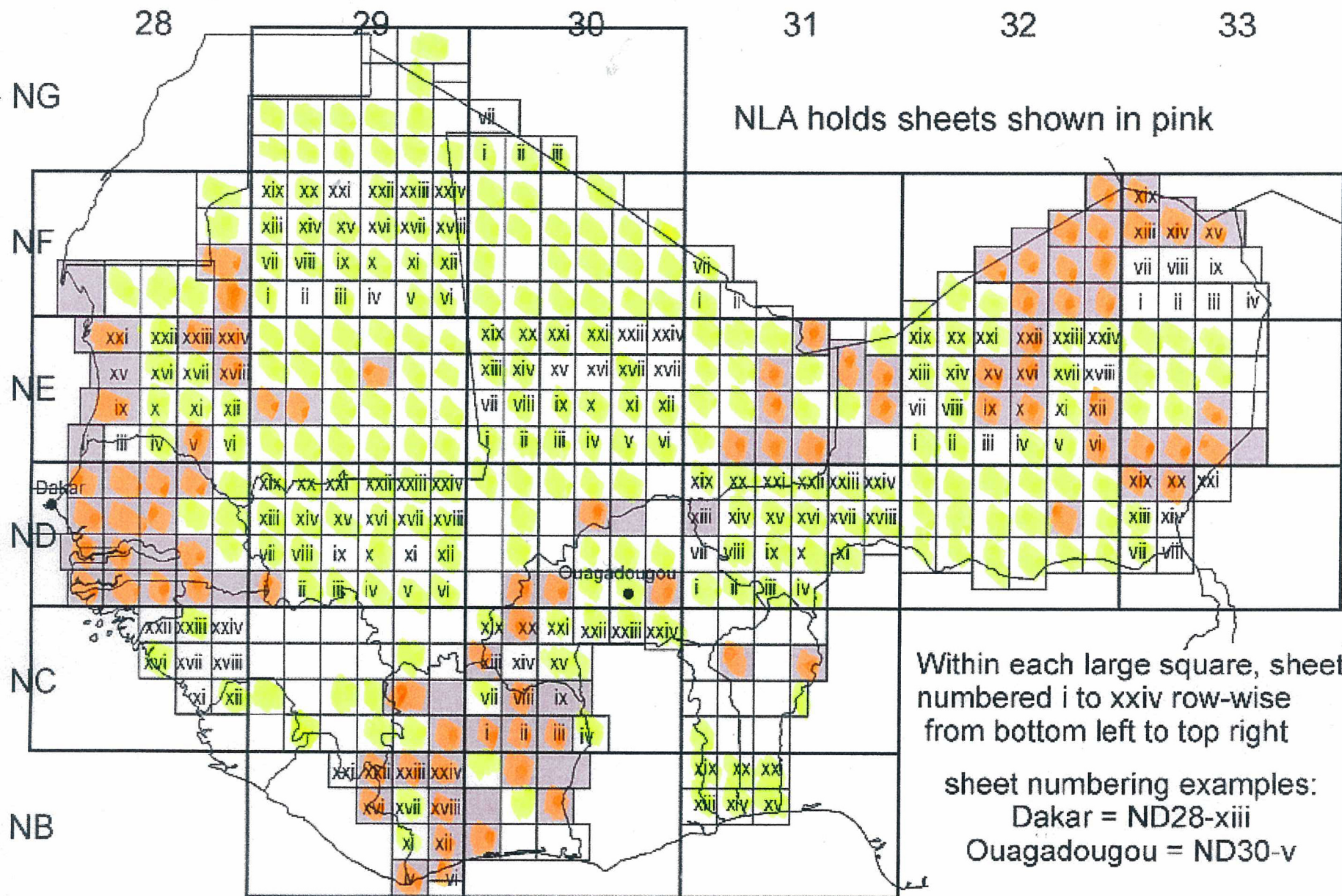
ZOOM VIEW PRINT

Select part GO

Search > Item > Examination Map - Part 1

## WEST AFRICA (French) -- 1:200,000

Carte de l'Afrique de l'Ouest au 1:200,000 -- 1929-



Bib ID: 4976087

Call number: MAP G8740 s200

National Library of Australia

nla.map-vn4976087-s1-e

Search > Item > Examination Map - Part 1

Cite page: <http://nla.gov.au/nla.map-vn4976087-s1-e-cd>

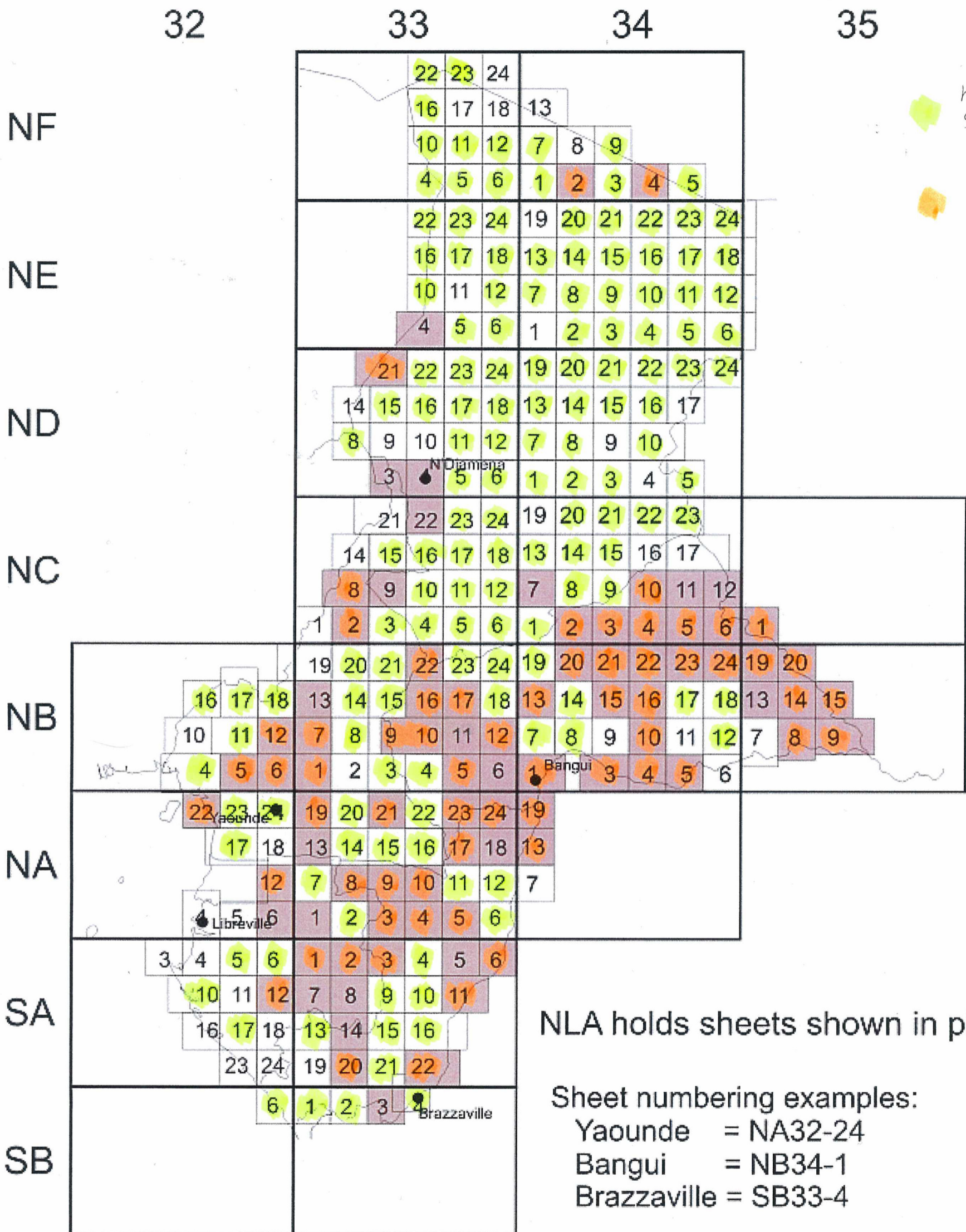
ZOOM VIEW PRINT

Select part GO

SLSA  
SS4  
1:200 000

# CENTRAL AFRICA (FRENCH) -- 1:200,000

Carte de l'Afrique centrale au 1:200,000 -- 1956-



NLA holds sheets shown in pin

Sheet numbering examples:

Yaounde = NA32-24

Bangui = NB34-1

Brazzaville = SB33-4

Call number:

MAP G8680 s200

Bib ID: 4979449

National Library of Australia

nla.map-vn4979449-s1

SLSA 570, 1:500 000

SLSA  
hold  
an edition

SLSA  
& NCA  
hold same edition

where SCSA  
holds a different ed.  
from NCA, it is noted eg TOPO, AERO

**Digital Collections Maps** NATIONAL LIBRARY OF AUSTRALIA

South Africa. Directorate of Surveys and Mapping  
**1:500 000 southern Africa [cartographic material] = 1:500 000 suidelike Afrika.**  
 1977 - 9999. MAP G8480 s500. Part 1.  
[More Information](#)

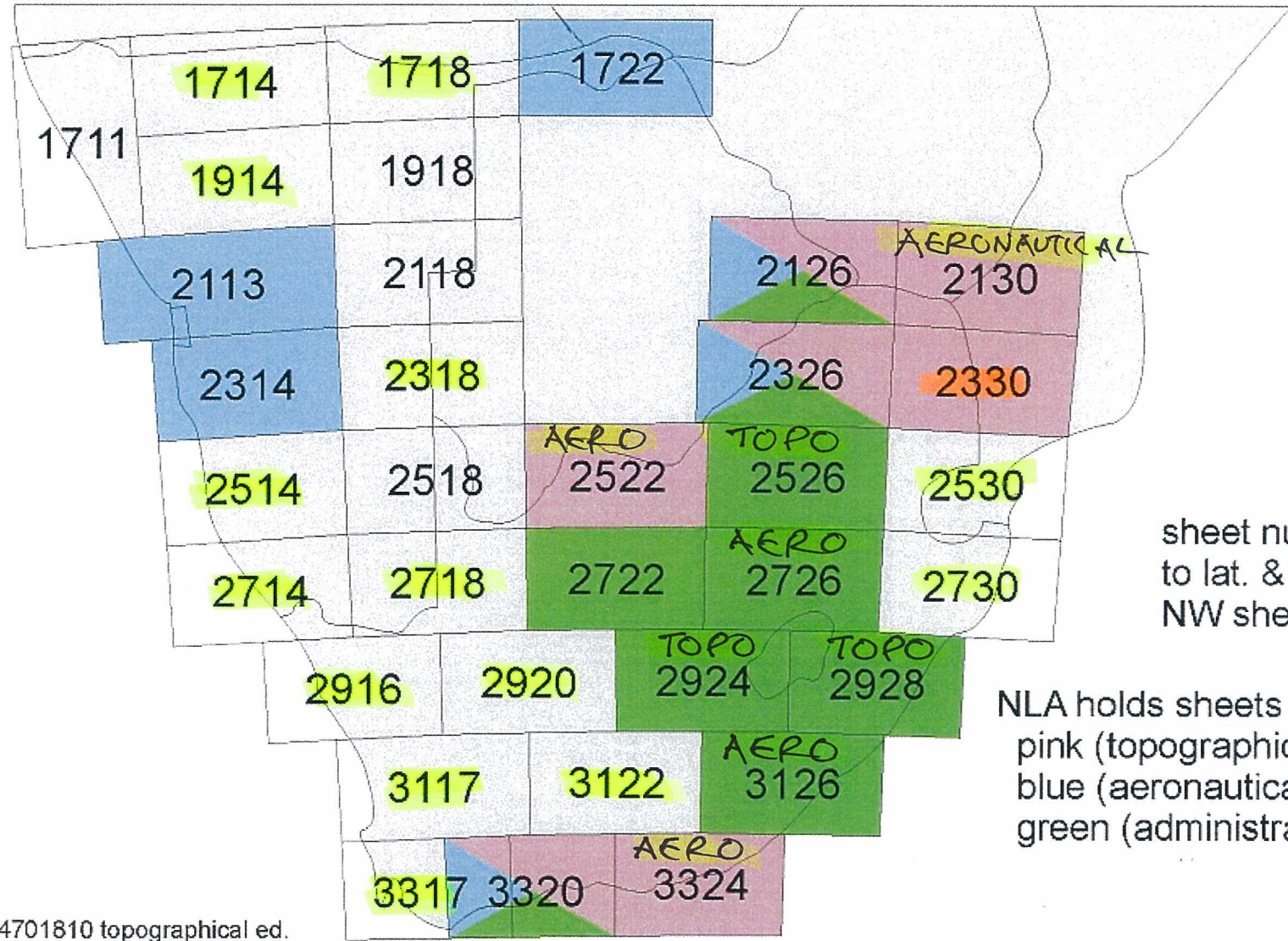
[copyright](#) | [order](#) | [contact us](#) | [help](#)

ZOOM VIEW PRINT Select part GO

Search > Item > Examination Map - Part 1

# SOUTHERN AFRICA 1:500,000

## 1:500 000 Southern Africa - 1977-



sheet numbers refer to lat. & long. of NW sheet corner

NLA holds sheets shown as:  
pink (topographic edition)  
blue (aeronautical edition)  
green (administrative edition)

Bib ID: 4701810 topographical ed.  
4701781 aeronautical ed.  
4701792 administrative ed.

Call number: MAP G8480 s500

ZOOM VIEW PRINT Select part GO

Held SCSA    
 Held NLA ^ SCSA

Digital Collections  
Maps

NATIONAL LIBRARY OF AUSTRALIA

Trigonometrical Survey (South Africa)  
**1:250,000 South Africa [cartographic material] = 1:250,000 Suid Afrika**  
 1942 - 9999. MAP G8500 s250. Part 1.  
[More information](#)

[copyright](#) | [order](#) | [contact us](#) | [help](#)

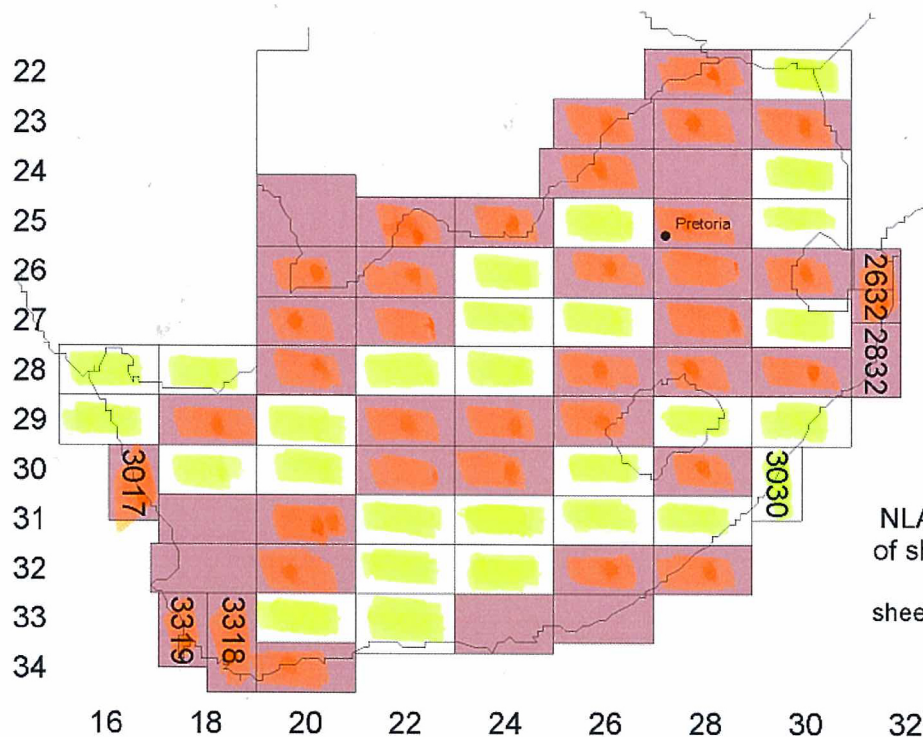
ZOOM VIEW PRINT

Select part

Search > Item > Examination Map - Part 1

## SOUTH AFRICA -- 1:250,000

1:250,000 South Africa Topographical = 1:250,000 Suid Afrika topografiese (TSO 400) -- 1942-



NLA holds various eds  
of sheets shown in pink

sheet numbering example:  
Pretoria = 2528

Bib ID: 672550  
National Library of Australia

Call number: MAP G8500 s250

nla.map-vn672550-s1-e

Search > Item > Examination Map - Part 1

Cite page: <http://nla.gov.au/nla.map-vn672550-s1-e-cd>

ZOOM VIEW PRINT

Select part

Held  
SLSA

Held  
NLA x SLSA

Digital Collections  
Maps

NATIONAL LIBRARY OF AUSTRALIA

Trigonometrical Survey (South Africa), cartographer.

1:250,000 South Africa topo-cadastral series = 1:250,000 Suid-Afrika topo-kadastrale reeks

1957 - 9999. MAP G8500 s250. Part 1.

[More information](#)

[copyright](#) | [order](#) | [contact us](#) | [help](#)

ZOOM VIEW PRINT

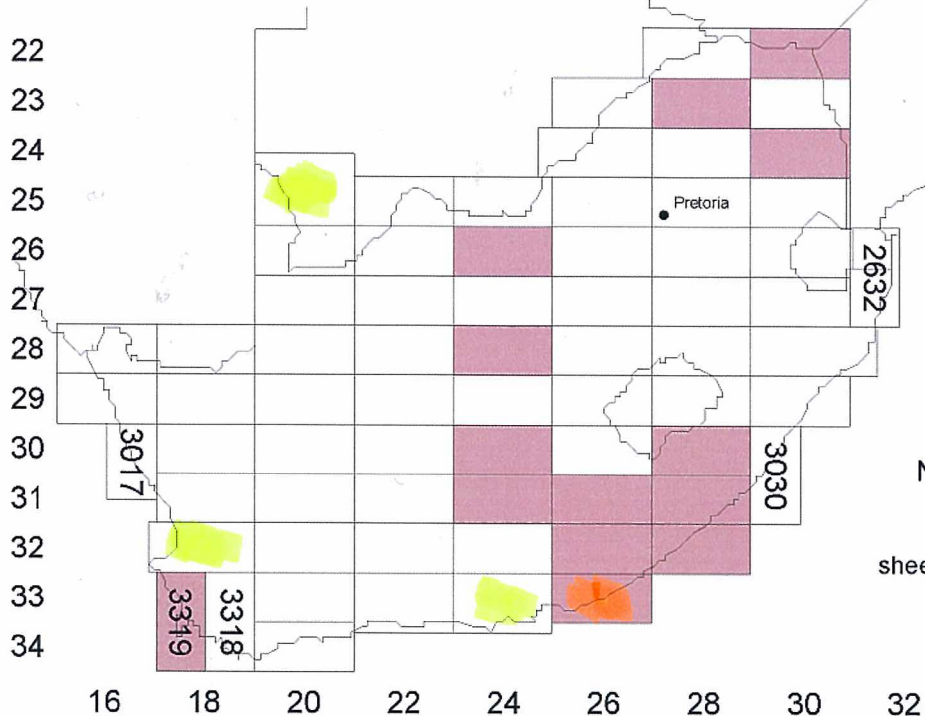
Select part GO

Search > Item > Examination Map - Part 1

# SOUTH AFRICA -- 1:250,000

1:250,000 South Africa topo-cadastral series

= 1:250,000 Suid-Afrika topo-kadastrale reeks (TSO 404) -- 1957-



NLA holds sheets  
shown in pink

sheet numbering example:  
Pretoria = 2528

Bib. ID: 6392287

National Library of Australia

Call number: MAP G8500 s250

nla.map.vn6392287-s1-e

Search > Item > Examination Map - Part 1

Cite page: <http://nla.gov.au/nla.map-vn6392287-s1-e-cd>

ZOOM VIEW PRINT

Select part GO

**Digital Collections** Maps **NATIONAL LIBRARY OF AUSTRALIA**

Suriname. Centraal Bureau Luchtkartering.  
**Suriname, Schaal 1:200 000 [cartographic material]**  
1969 - 1972. MAP G5260 s200. Part 1.  
[More information](#)

[copyright](#) | [order](#) | [contact us](#) | [help](#)

**ZOOM** **VIEW** **PRINT** Select part

[Search](#) > [Item](#) > Examination Map - Part 1

# Surinam - 1:200,000

Suriname, Schaal 1:200 000 -- 1969-1972

BIB ID. 3326562