

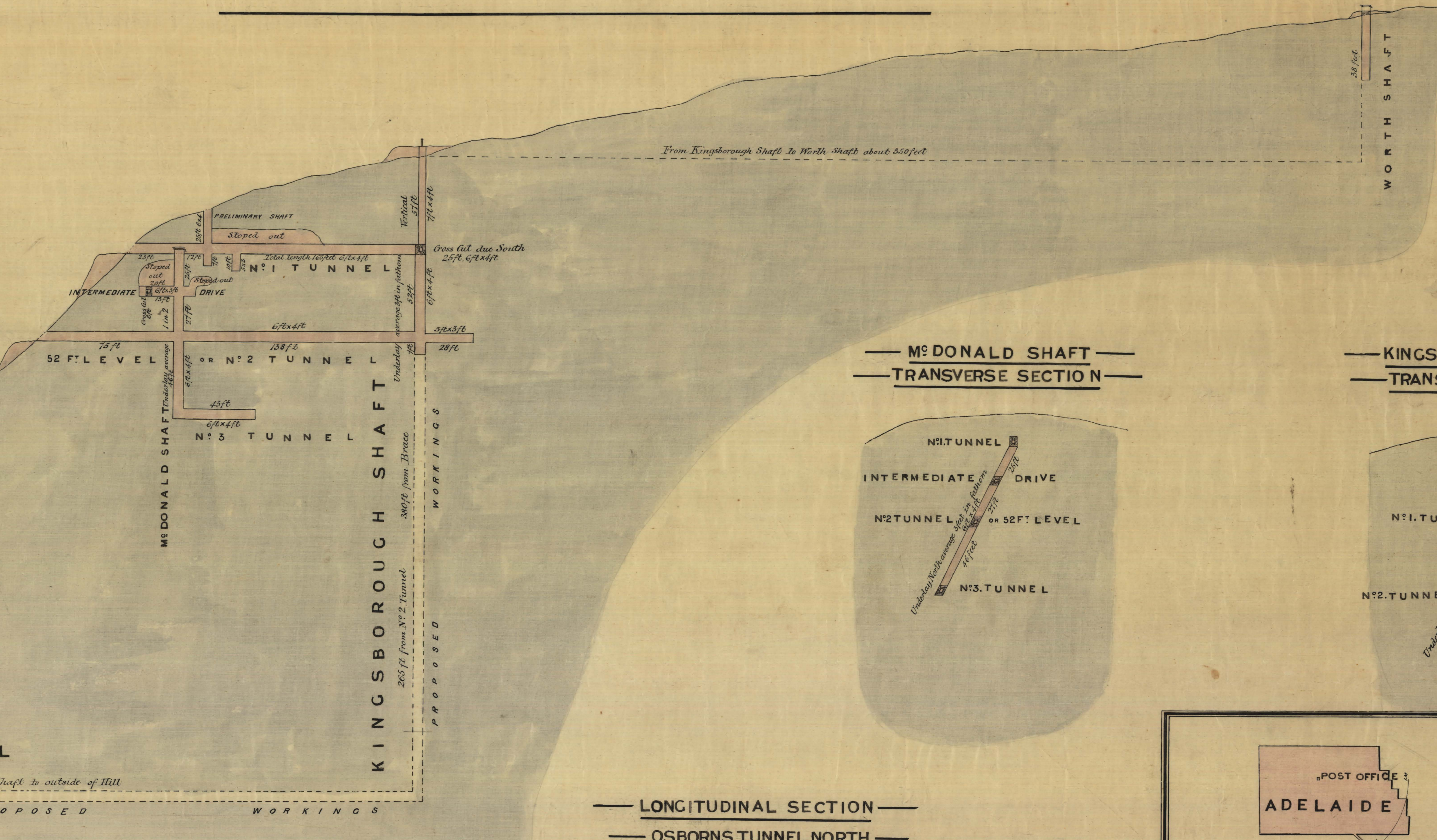
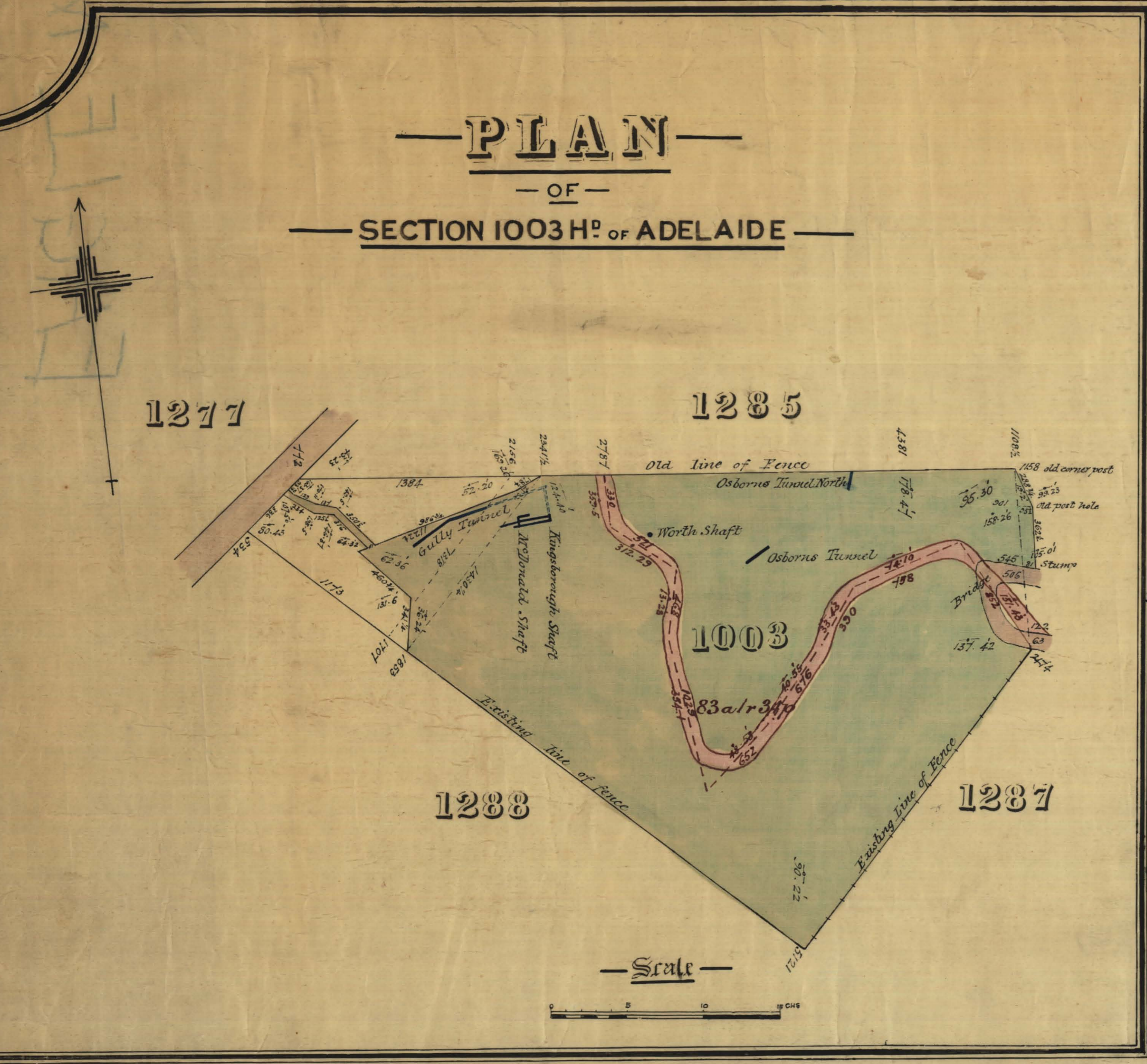
**PLAN**  
— OF —  
**SECTION 1003 H<sup>2</sup> OF ADELAIDE**

**SOUTH AUSTRALIA**

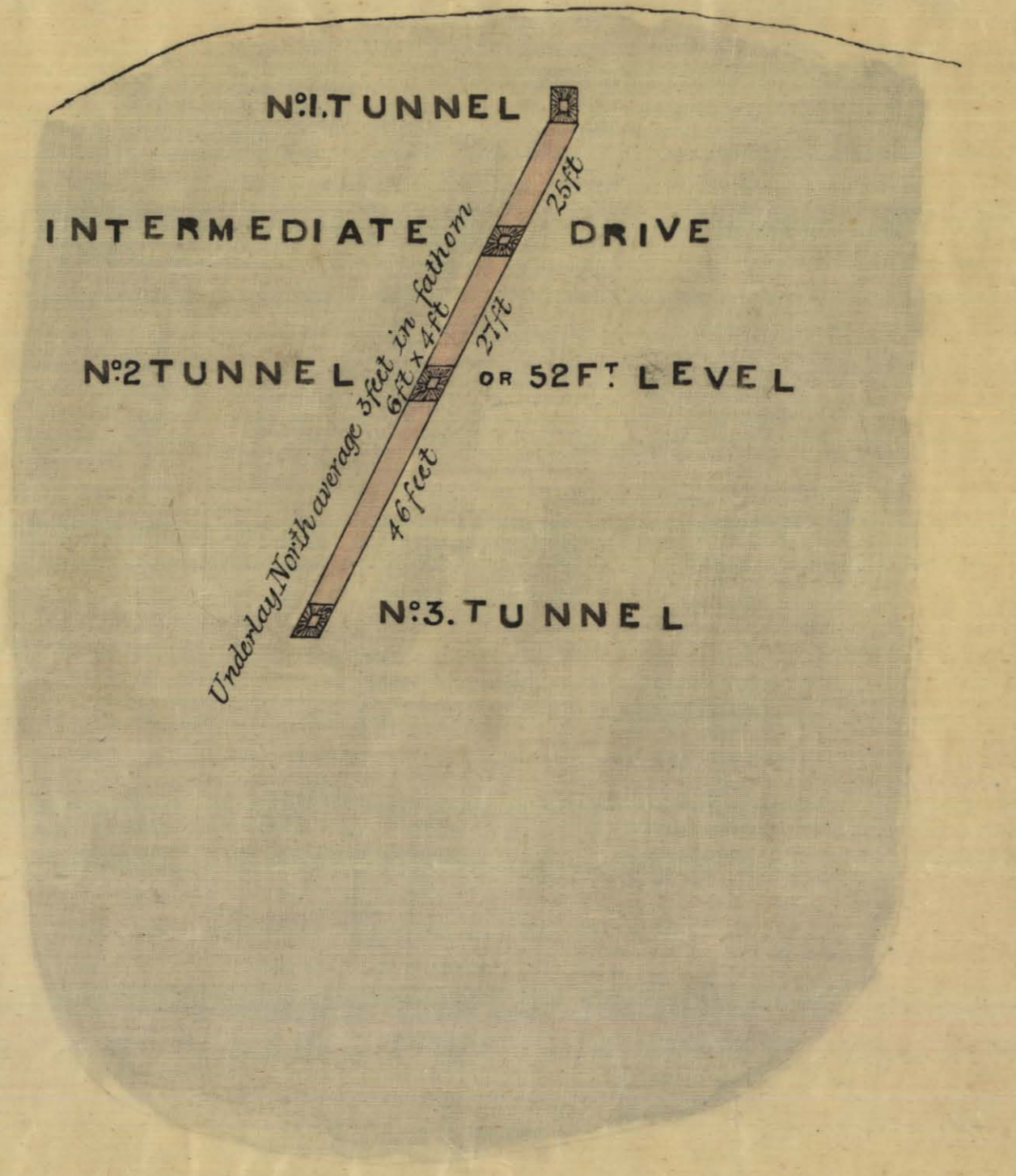
**EAGLE SILVER MINE**

**OSBORNS TUNNEL**  
— NORTH-EAST & SOUTH-WEST —

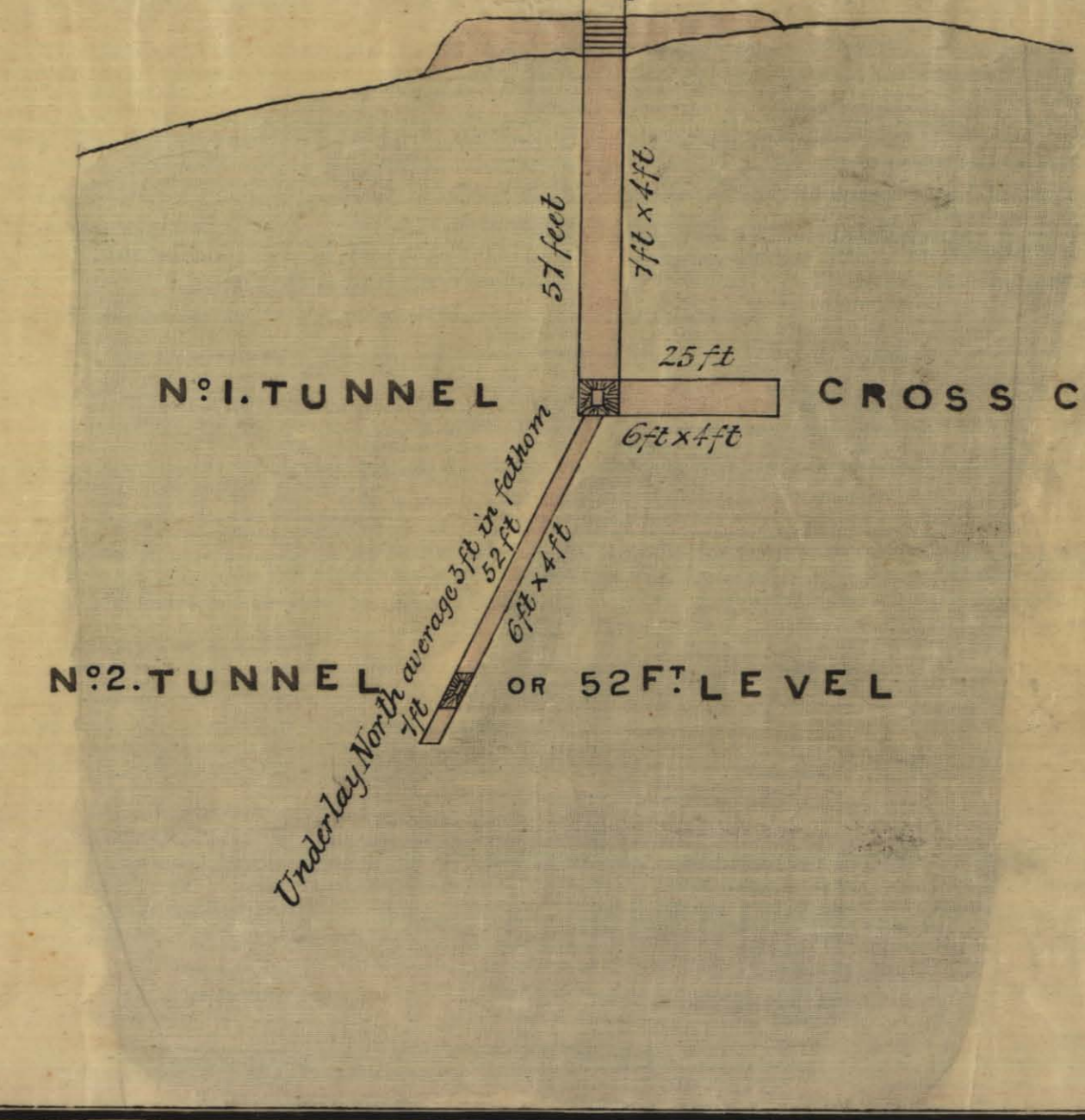
**LONGITUDINAL SECTION OF WORKINGS**



**M<sup>2</sup> DONALD SHAFT**  
— TRANSVERSE SECTION —



**KINGSBOROUGH SHAFT**  
— TRANSVERSE SECTION —



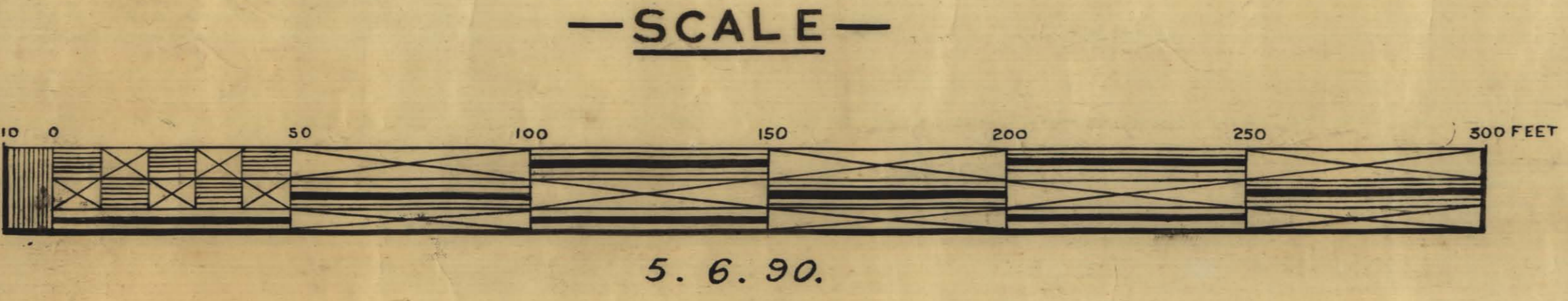
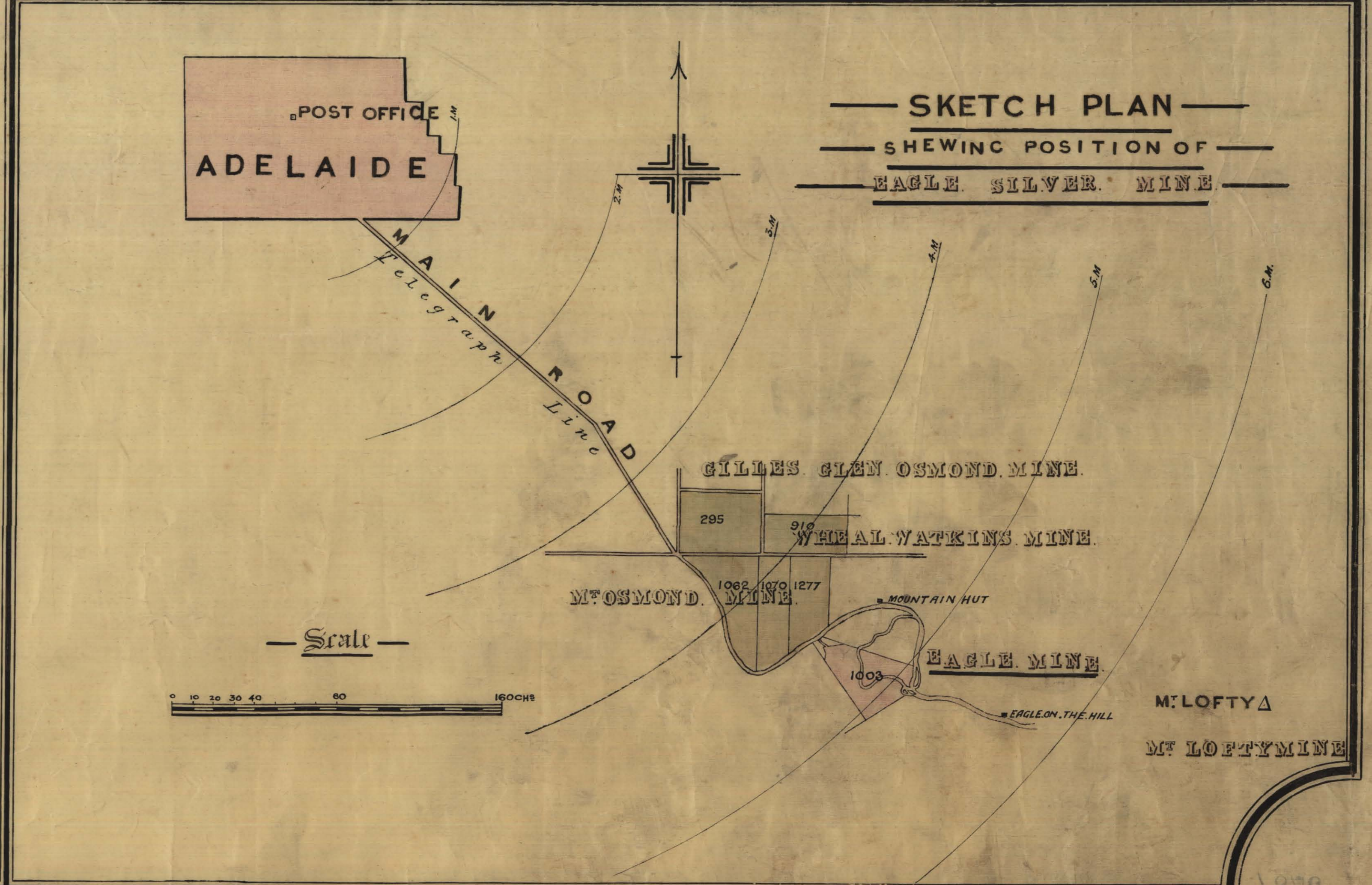
**GULLY TUNNEL**

577 feet from Kingsborough Shaft to outside of Hill  
510 feet  
PROPOSED WORKINGS

**LONGITUDINAL SECTION**  
— OSBORNS TUNNEL NORTH —  
— NORTH & SOUTH —



**SKETCH PLAN**  
— SHOWING POSITION OF —  
**EAGLE SILVER MINE**



**SCALE**

5. 6. 90.

**C. WINNECKE, F.R.G.S.**  
— LICENSED SURVEYOR —  
**ADELAIDE, SOUTH-AUSTRALIA**