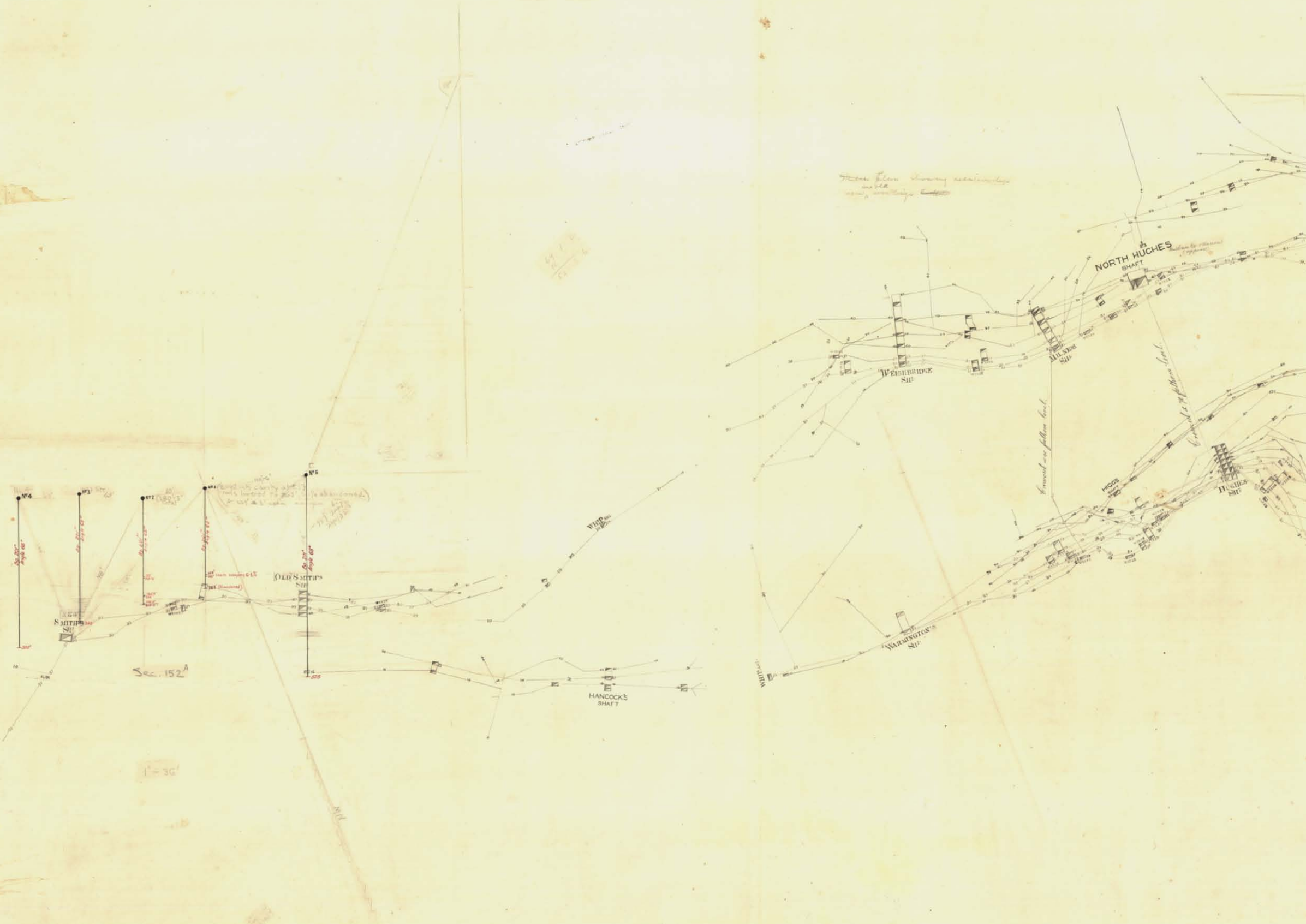
NORTH HUGHES
SHAFT
WEIGHBRIDGE
SH.
MILNES
SH.
HIGGS
SHAFT
HUGHES
SH.
WARMINGTON'S
SH.
WHIM
OLD SMITH'S
SH.
NEW
SMITH'S
SH.
HANCOCK'S
SHAFT
No 4
No 3
No 2
No 1
No 5
Sec. 152A
1" = 36'
Crosscut in 40 fathom level
Crosscut at 70 fathom level
(Abandoned)

120L
G66/7(81-7-2p+65)

GROUND PLAN
OF THE
WALLAROO MINE

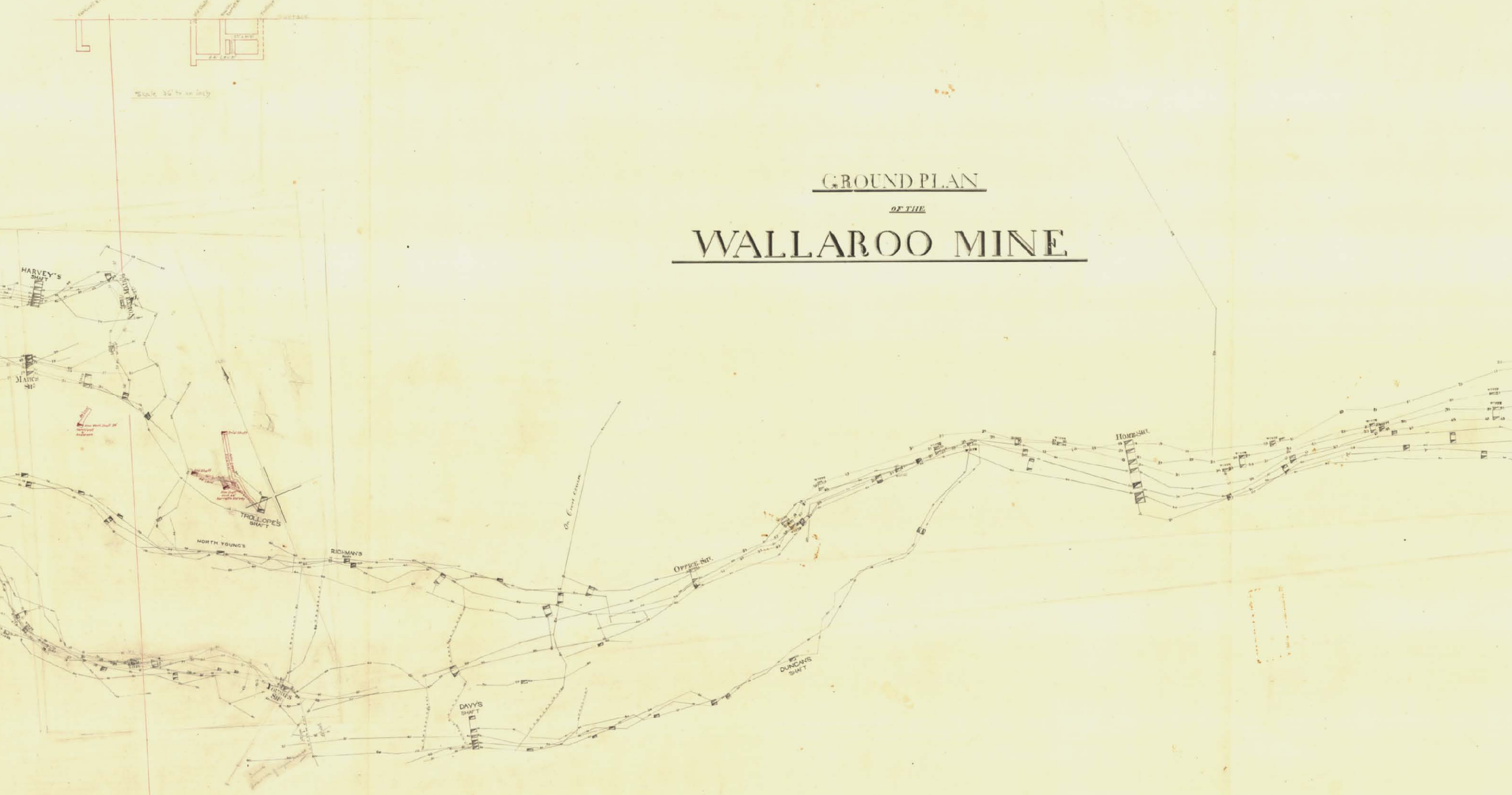
Surface
Old Shaft
2d Level
1st Level
Scale 36 ft to an inch
HARVEY'S SHAFT
MARY'S SH.
TROLLOPE'S SHAFT
Trial Shaft
Old Shaft
NORTH YOUNG'S
RICHMAN'S SHAFT
On Cross Course
OFFICE SH.
HOME SHT.
YOUNG'S SH.
DAVY'S SHAFT
DUNCAN'S SHAFT

Scale

6 FATHOMS TO AN INCH

FATHOMS 6 5 4 3 2 1 0 6 12 18 24 30 36 42 48 54 60 66 FATHOMS

INCH 1 0 1 2 3 4 5 6 7 8 9 10 11 INCHES

Surveyed and drawn by J. F. Ey — May 186[illegible]


TAYLOR'S ST
TAYLOR'S ST
HOOD'S ST
ELDERS ST

MATTA-MATTA MINE


Stirling Lode
Stirling's Sht.
Matta Matta Sht.
Old Sh.
New Sht.

120L
[illegible] 2/3/65