

TRINITY CHURCH.—REVD C. B. HOWARD.



CONGREGATIONAL CHAPEL.—REVD T. Q. STOW.

WELLINGTON SQUARE

CENTENARY WESLEYAN METHODIST CHAPEL

WESLEYAN METHODIST CHAPEL AND SCHOOL ROOMS

WESLEYAN METHODIST CHAPEL AND SCHOOL ROOMS

IRON STORES

ABORIGINES LOCATION.

ADELAIDE JAIL

BRIDGE.

GOVERNOR'S GARDEN

GOVERNMENT DOMAIN

GOVERNMENT HOUSE.

SAPPERS & MINERS BARRACKS

POLICE BARRACKS

BOTANICAL GARDENS

To His Most Gracious Majesty Adelaide

THE QUEEN DOWAGER,

THIS MAP OF

ADELAIDE,

SOUTH AUSTRALIA.

SHEWING THE NATURE AND EXTENT OF EVERY BUILDING IN THE CITY, AS SURVEYED AND LAID DOWN BY G.S. KINGSTON ESQR.

By Special Permission Dedicated by His Majesty's very obliged Servants.

GEORGE S. KINGSTON & EDWARD STEPHENS. THE PROPRIETORS.

Through their Agents.

EDWARD J. WHEELER & Co LONDON.

GOVERNMENT OFFICES.



GOVERNMENT HOUSE.

EMIGRANT LOCATION.

SIGNAL STATION.

CEMETERY.

BUILDING ERECTED FOR THE SOUTH AUSTRALIAN SCHOOL SOCIETY.



BANK OF SOUTH AUSTRALIA.

NORTH TERRACE — KING WILLIAM STREET — HINDLEY STREET — CURRIE STREET — WAYMOUTH STREET — FRANKLIN STREET — MORPHETT STREET — GROTE STREET — GOUGER STREET — WRIGHT STREET — STURT STREET — GILBERT STREET — SOUTH TERRACE — LIGHT SQUARE — WHITMORE SQUARE — VICTORIA SQUARE — HINDMARSH SQUARE — HURTLE SQUARE — WAKEFIELD STREET — ANGAS STREET — CARRINGTON STREET — HALIFAX STREET — GILLES STREET — PULTENEY STREET — HANSON STREET — FLINDERS STREET — PRINCE'S STREET — JERNINGHAM STREET — MELBOURNE STREET — STANLEY STREET — CHESTER STREET — CADELL STREET — PARK TERRACE — MACKINNON PARADE — PALMER PLACE — ROBERTS PLACE — MONTEFIORE HILL — RIVER TORRENS — RIVER SYNTHES — GREENHILLS RIVULET

REFERENCES TO NORTH ADELAIDE.

1. H. Watson, Esqr.
2. Quakers Meeting House.
3. E. Trimmer Esqr.
4. H. Davies
5. W. James, Esqr.
6. R. Jones Esqr.
7. M. Mordhouse Esqr. Protector of Aborigines.
8. M. Smillie Esqr.
9. R. Singer Esqr. Colonial Treasurer.
10. M. Gharre.
11. Capt. Thomas.
12. Gorge Tavenner, Esqr.
13. Thomas Wilson, Esqr.
14. J. Baker Esqr.
15. M. T. S. Stephens.
16. Governments Iron Stores.
17. Thomas Gilbert Esqr. Colonial Storekeeper.

REFERENCES TO SOUTH ADELAIDE.

18. Davis & C°.
19. Anglo Bank.
20. Wesleyan Ch. & C°.
21. Australian C°. Commercial Office.
22. Chambers & Son, Auctioneers.
23. Observer, Australian Printing Office, A. M'Dougall.
24. Bible Christian Congl. T. Stidstone, Esqr.
25. Wesleyan Armoy Hotel.
26. Emanuel & Co.
27. Hall Elder & C°.
28. Baptist Chapel.
29. Victoria Hotel.
30. Devonshire Hotel, Dreham, & Harvey.
31. Wesleyan Methodist Minister.
32. London House Bridges.
33. Mr. Hanckes & C°.
34. R. F. Maggridge.
35. Register & Printing Office, Robert Thomas & C°.
36. Tasmanian Hotel.
37. Royal Admiral Hotel.
38. W. C. Phillips & Co.
39. South Australian Club House.
40. Town Council, Room.
41. A. Halcombe C°. John Brown, Esqr.
42. Augusti Gouke & C°.
43. Murray, Greig & C°.
44. John Woodforde Esqr. Surgeon.
45. John Brooks & C°.
46. Robinson & Porrow's, (Distillery)

47. Adelaide Market.
48. A. Brownlow
49. Matthew Smith, Solicitor.
50. Chas. Flaxman, Esqr.
51. Davis & Thompson.
52. Miss Battigate's Boarding House.
53. Wilkes Esqr. Manager S.A. Comp.
54. John Stevenson, Esqr.
55. William Bartley, Solicitor.
56. W. Babcock, (Tanner.)
57. Fordham's Hotel.
58. A. H. Davis, Esqr.
59. R. M. De Gruchy, Esqr.
60. E. C. Gwynne, Solicitor.
61. R. & C. Jones.
62. Rev. J. Eggleston.
63. Wellington Chapel.
64. Reuben & Thompson.
65. Barracks.
66. Resident Magistrates Court & Offices.
67. V. & C. Solomon.

68. Smithsons Organ Works.
69. A. H. Davis & C°.
70. W. Wyatt, Esqr. Surgeon.
71. G. & J. Hall, Esqr. Surgeon.
72. Chapel.
73. Chapel & Sunday School.
74. Port Lincoln Hotel.
75. T. Wright, Esqr. M. D.
76. Chas. Flaxman & C°.
77. A. Forster, Esqr. (Agent to the Angas.)
78. Chas. Mann, Esqr.
79. R. Ferguson, (Iron Stores.)

80. G. S. Kingston, Esqr.
81. A. J. E. Murray, Esqr. Private Secretary.
82. A. J. Jackson, Esqr. Colonial Secretary.
83. Scotch Kirk.
84. Music Saloon.
85. Government Stores & Commissariat.
86. Revd. R. Drummond.
87. Chapel.
88. A. M'Gillivray.
89. D. Sutherland, Esqr.
90. Diamond Gilles, Esqr.
91. St. Johns Church.
92. Rev. F. J. Farrell.
93. Supreme Court House.
94. The Bishop's Residence.
95. T. Burr, Esqr. Deputy Surveyor General.
96. John Hallett, Esqr.
97. Capt. Duff.
98. W. D. Edmonds, Esqr.

MEMORANDA

Act of Parliament for Colonizing South Australia passed ... 15th Aug. 1834.
First Ship with Settlers arrived at Kangaroo Island ... 27th July 1836.
First Ship with Settlers arrived at Holdfast Bay (S. M. ... Dec. from ... 9th Nov. 1836.
First Governor Capt. J. Hindmarsh R. N. Installed ... 28th Dec. 1836.
Town lands allotted to Settlers ... March 1837.
Second Governor Col. G. Gawler arrived ... 29th Oct. 1838.
The present Site of the Buildings in the City of Adelaide ... 20th Oct. 1837.
Boundaries of South Australia (Length from 14° ... to the Southern Coast ... to 141° E.
Breadth from 132° ... 38° S.
City of Adelaide is Situated Lat. 34° 57' S. Long. 138° ... 8 miles N.W from the City
The Landing Place at Port Adelaide is distant about ...

The Population of South Australia on 1st January 1842 was estimated at from ...
16,000 to 18,000 souls, of all ages, of whom 6,000 ... 3,000 might be reported ...
as dwelling in the City of Adelaide.

The Climate may be known by the following data.
The Rain Gauge kept on Wells Terrace, showed that from 1st Nov. 1840 to 31st Oct. 1841, Rain fell on 87 days & that the whole quantity was 19.455 Inches.
Temperature, from 1st Nov. 1840, to 31st Oct. 1841

On 1 day	the Thermometer reached						102°
35 days	the extreme Heat ranged from					90 to 100°	
67	"	"	"	"		80	90
105	"	"	"	"		70	80
109	"	"	"	"		60	70
38	"	"	"	"	Did not reach 60		

The thermometer on the coldest day (18th Aug.) was 45° morning, 57° noon, 93° evening.

Present: Governor of the Colony — His Excellency Capt. G. Grey, C.B.
Colonial Secretary — J. A. Jackson, Esqr.
Advocate General — W. Bonython Esqr.
Surveyor General — Capt. F. C. Irvine R.E.
Assistant Land Commissioner Capt. Elliott.
Mayor of the City of Adelaide — Thomas Hutchings Esqr.

The Agricultural operations of South Australia, are

	Wheat	Barley	Oats	Maize	Potatoes	Turnips	Hay
Land Tilled in 1840	318	138	246	71	222	11[illegible]	254 Acres
" 1841	4753	1032	578	447	523	460	3148
Stock in 1840	Sheep 100160	Cattle 15,109	Horses 1060				
1841	" 242,138	" 16,826	" 1525				

N.B. The above Memoranda may appear inconsistent with a Map of the City of Adelaide, but probably they will not be unwelcome. They are chiefly drawn from the South Australian Almanack for 1842.
The Marginal sketches of Buildings are from private copies which may possibly be less perfect than professional drawings. If we think they would not be found very inaccurate.

8th Dec. 1842. E. J. W. & Co.

Scale, One Inch to each Acre.

SCALE OF FEET.

0 100 200 300 400 500 600 700 800 900 1000 FEET.

Published by J. C. Hailes, 104, Leadenhall Street, London.

INDEX TO THE PLANNING.

Acre Boundaries and Numbers
Fences
Houses — Brick or Stone; Wood; Pise, or Lath and Plaster; With Verandahs
Stables and Outbuildings, or Business Buildings
Walls

J. C. HAILES, LITH. 104, LEADENHALL ST, LONDON.